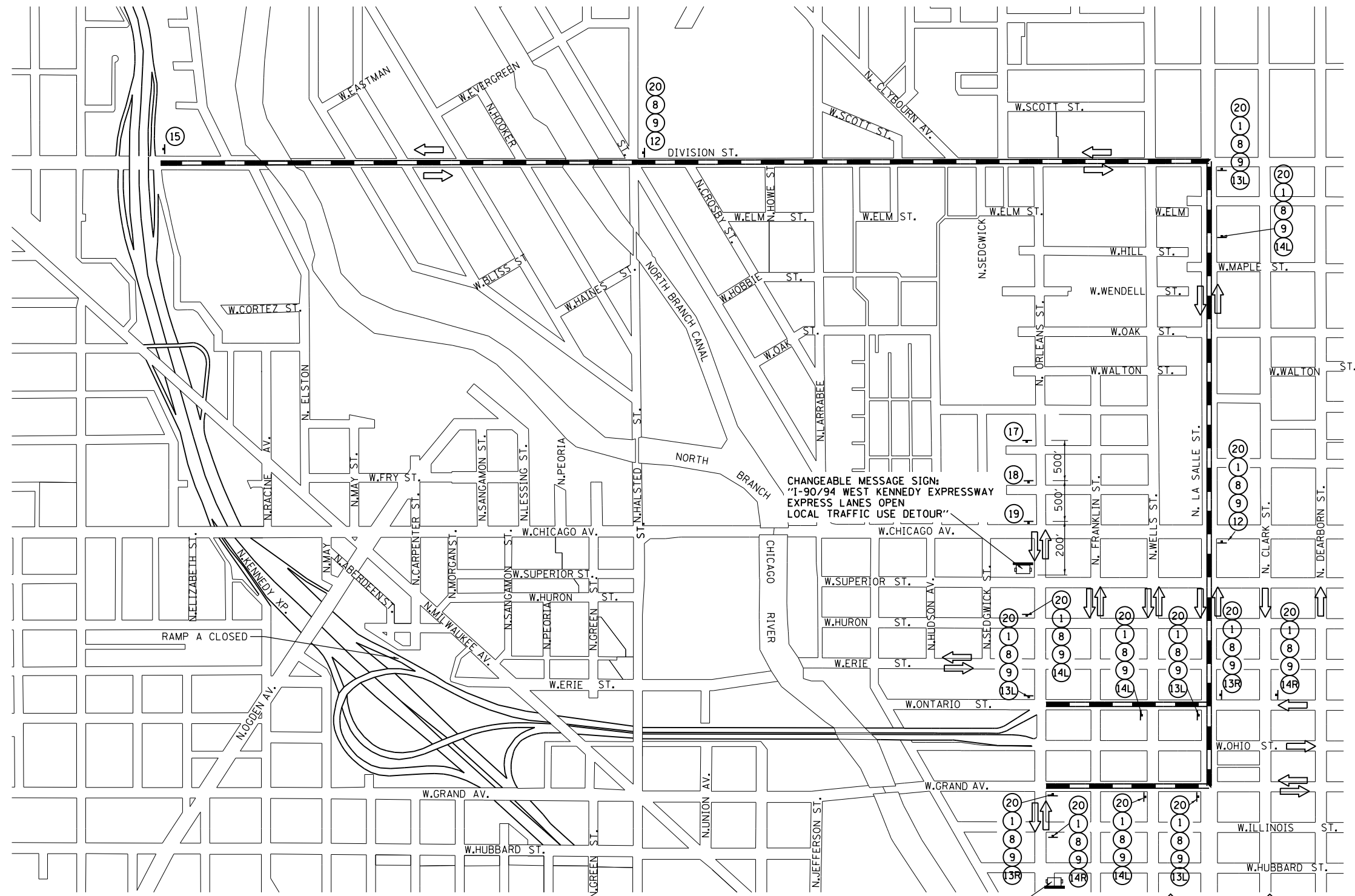


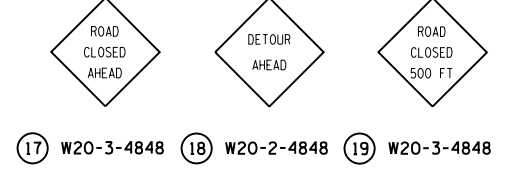
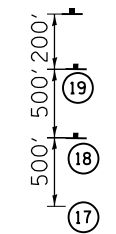
FILE NAME = \\collinsengr.com\1\data\1\posanden\1\posanden\DDCS\72000 - 134.ctb\Ohio Street\CAD\GADD SHEETS\MOT\DI60F63-ph-tt-stgprog-13g2b-detour.dgn



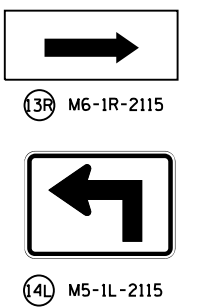
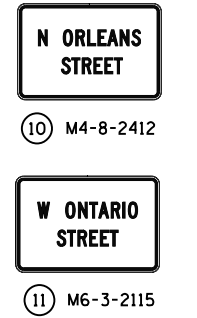

NOTES:

1. SEE STAGING NOTES AND SPECIAL PROVISIONS FOR DESCRIPTION OF WHEN THE DETOUR ROUTING SHALL BE IN EFFECT.
2. PLACEMENT AND SPACING OF SIGNS AND BARRICADES SHALL BE IN ACCORDANCE WITH TC-21 (TYPICAL MARKING FOR CLOSING STATE HIGHWAYS).
3. THE COST OF SUPPLYING, ERECTING AND MAINTAINING BARRICADES, WARNING LIGHTS AND SIGNS ALONG ALL DETOUR ROUTES SHALL BE INCLUDED IN THE CONTRACT COST OF TRAFFIC CONTROL AND PROTECTION (SPECIAL).
4. ALL DETOUR SIGNS SHALL HAVE AN ORANGE BACKGROUND WITH BLACK LETTERS.

CHANGEABLE MESSAGE SIGN:
"I-90/94 WEST KENNEDY EXPRESSWAY
EXPRESS LANES OPEN
LOCAL TRAFFIC USE DETOUR"



- LOCAL
20 2412
- NORTH
1 M3-1-2412
- WEST
4 M3-4-2412
- DETOUR
8 M4-8-2412
- ↑
12 M6-3-2115
- ←
13L M6-1L-2115
- ↶
14R M5-1R-2115
- ROAD CLOSED TO THRU TRAFFIC
16
- END DETOUR
15 M4-8A (24" x 18")



LEGEND:

— DETOUR ROUTE

1 TYPE III BARRICADE

F.A.I. RTE. 90/94	SECTION 0303-474HB-R	COUNTY COOK	TOTAL SHEETS 368	SHEET NO. 63
CONTRACT NO. 60F63				
FED. ROAD DIST. NO. 1 ILLINOIS FED. AID PROJECT				



USER NAME = r9e11
PLOT SCALE = 100.0000' / 1" =
PLOT DATE = 3/25/2013

DESIGNED -
DRAWN -
CHECKED -
DATE -

REVISED -
REVISED -
REVISED -
REVISED -

STATE OF ILLINOIS
DEPARTMENT OF TRANSPORTATION

I-90/94 AT OHIO STREET
DETOUR ROUTE A

SCALE: SHEET NO. OF SHEETS STA. TO STA.