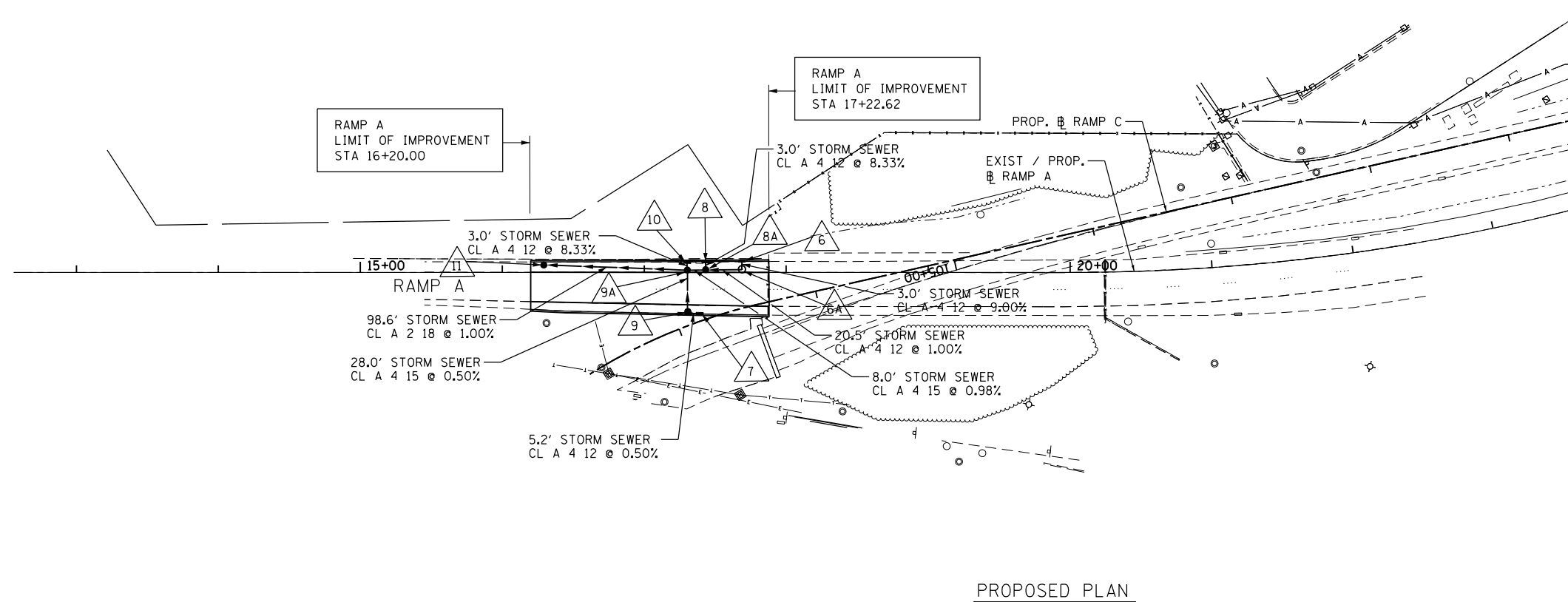
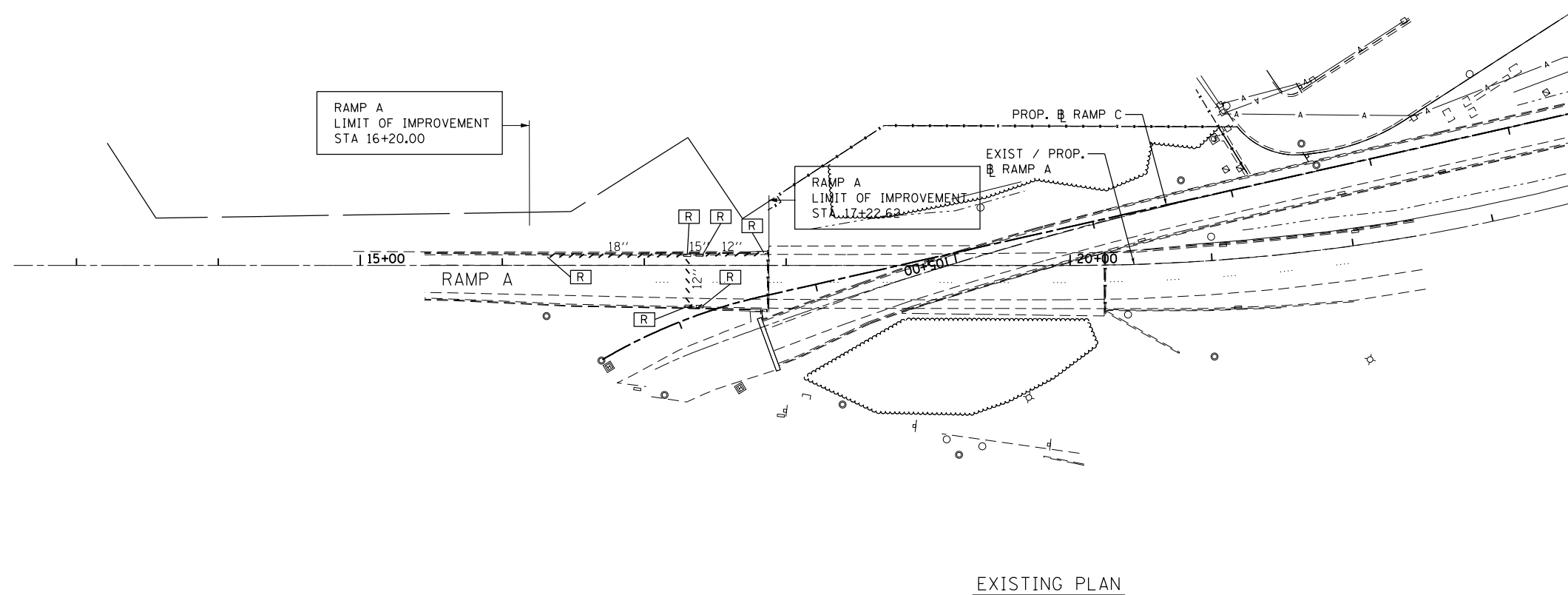


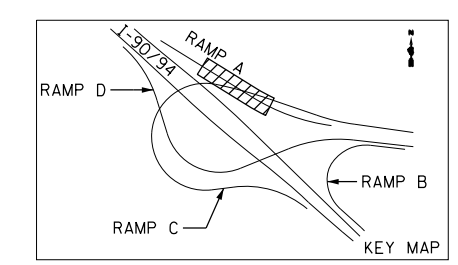
NOTES:

- SUMP ON CATCH BASIN 8A SHALL DEVIATE FROM STANDARD DETAIL AS REQUIRED BY APPROACH SLAB UNDERNEATH.



- 6 STA 17+68.86, 7.67' LT
INLET TA T24F&G
RIM 573.00
S INV 570.67
- 6A STA 17+68.86, 2.00' LT
MH TA 4 DIA T1F&G CL
RIM 573.23
N INV 570.40
S INV 570.32
W INV 570.32
- 7 STA 17+39.50, 27.27' RT
INLET TA T3F&G
RIM 573.52
W INV 570.46
- 8 STA 17+43.43, 7.63' LT
INLET TA T3F&G
RIM 573.01
S INV 570.85
- 8A STA 17+43.43, 2.0' LT
CB TA 4 DIA T1F&G OL
RIM 573.26
N INV 570.60
E INV 570.12
W INV 570.04
- 9 STA 17+30.43, 28.94' RT
CB TA 4 DIA T3F&G
RIM 573.48
N INV 567.81
E INV 570.41
- 9A STA 17+30.47, 2.00' LT
CB TA 5 DIA T1F&G OL
RIM 573.21
N INV 570.55
S INV 567.67
E INV 569.96
W INV 567.09
- 10 STA 17+30.47, 7.61' LT
INLET TA T3F&G
RIM 572.96
S INV 570.80
- 11 STA 16+29.11, 8.112' LT
CB TA 4 DIA T24F&G
RIM 573.71
E INV 566.10
S INV 565.95

• PRECAST INLET REQUIRED



FILE NAME = \\collinsengr.com\1\adate\1\Posanden\DDCS\72000 - 134.ct.0hvc.Street\CADD\SHEETS\DI60F63-DRN4_RAMP_A.dgn



USER NAME = rge11	DESIGNED -	REVISED -
PLOT SCALE = 100.000000' / in.	DRAWN -	REVISED -
PLOT DATE = 3/25/2013	CHECKED -	REVISED -
	DATE -	REVISED -

**STATE OF ILLINOIS
DEPARTMENT OF TRANSPORTATION**

**RAMP A
EXISTING AND PROPOSED DRAINAGE PLAN**

SCALE: SHEET NO. 4 OF 5 SHEETS STA. TO STA.

F.A.I. RE. 90/94	SECTION 0303-474HB-R	COUNTY COOK	TOTAL SHEETS 368	SHEET NO. 128
CONTRACT NO. 60F63				
FED. ROAD DIST. NO. 1 ILLINOIS FED. AID PROJECT				