





CONSTRUCTION CODE


CODE NO.	ITEM	UNIT	TOTAL QUANTITY	CONSTRUCTION CODE														
				A	B	C	D	E	F	G	H	I	J	K	L	M	N	O
				0003 URBAN	0040 URBAN	0040 URBAN	0040 URBAN	0040 URBAN	0010 URBAN	0010 URBAN	0021 URBAN	0021 URBAN	0021 URBAN	0021 URBAN	0028 URBAN	0028 URBAN	0003 URBAN	0003 URBAN
Z0073345	SLEEPER SLAB	FOOT	806	806														
X Z0073510	TEMPORARY TRAFFIC SIGNAL TIMING	EACH	22  										22  					
X A2002916	TREE, CELTIS OCCIDENTALIS (COMMON HACKBERRY), 2" CALIPER, BALLED AND BURLAPPED	EACH	6	6														
X A2004816	TREE, GLEDITSIA TRIACANTHOS INERMIS SKYLINE (SKYLINE THORNLESS COMMON HONEYLOCUST), 2" CALIPER, BALLED AND BURLAPPED	EACH	12															12
X A2005015	TREE, GYMNOCLADUS DIOICUS (KENTUCKY COFFEETREE), 8' HEIGHT, MULTI-STEM FORM, BALLED AND BURLAPPED	EACH	15	15														
X A2005020	TREE, GYMNOCLADUS DIOICUS (KENTUCKY COFFEETREE), 2-1/2" CALIPER, BALLED AND BURLAPPED	EACH	22	22														
X A2005516	TREE, NYSSA SYLVATICA (BLACK TUPELO), 2" CALIPER, BALLED AND BURLAPPED	EACH	5	5														
X A2006516	TREE, QUERCUS BICOLOR (SWAMP WHITE OAK), 2" CALIPER, BALLED AND BURLAPPED	EACH	6	6														
X A2006716	TREE, QUERCUS MACROCARPA (BUR OAK), 2" CALIPER, BALLED AND BURLAPPED	EACH	5	5														
X A2006816	TREE, QUERCUS MUEHLENBERGII (CHINKAPIN OAK), 2" CALIPER, BALLED AND BURLAPPED	EACH	8	8														
X A2007816	TREE, TILIA AMERICANA (AMERICAN LINDEN/ BASSWOOD), 2" CALIPER, BALLED AND BURLAPPED	EACH	6	6														
X A2008468	TREE, ULMUS AMERICANA PRINCETON (PRINCETON AMERICAN ELM), 2" CALIPER, BALLED AND BURLAPPED	EACH	6	6														

X SPECIALTY ITEM

- A ROADWAY AND DRAINAGE - 100% STATE
- B RETAINING WALL SN 022-W063 - 100% STATE
- C RETAINING WALL SN 022-W064 - 100% STATE
- D RETAINING WALL SN 022-W065 - 100% STATE
- E RETAINING WALL SN 022-W066 - 100% STATE
- F BRIDGE SN 022-2029 - 100% STATE
- G BRIDGE SN 022-2030 - 100% STATE

- H LIGHTING - 100% STATE
- I TRAFFIC SIGNALS, TRAFFIC SIGNAL INTERCONNECT, TEMPORARY TRAFFIC SIGNAL INTERCONNECT - 100% STATE
- J TRAFFIC SIGNALS EVP EQUIPMENT - 100% NAPERVILLE
- K NEW SIDEWALK - 80% STATE, 20% NAPERVILLE
- L SHARED-USE PATH - 80% STATE, 20% NAPERVILLE

- M SHARED-USE PATH - 100% NAPERVILLE
- N ROADWAY ITEMS - 100% STATE
- O ROADWAY, DRAINAGE, RETAINING WALLS, LIGHTING AND BRIDGE SUBSTRUCTURE - 100% TOLLWAY

 Rev. 1-3-13

FILE NAME	USER NAME	DESIGNED	REVISED	STATE OF ILLINOIS DEPARTMENT OF TRANSPORTATION	SUMMARY OF QUANTITIES			F.A.P. RTE.	SECTION	COUNTY	TOTAL SHEETS	SHEET NO.
PROJECT		DRAWN	REVISED					338	(112 & 113) WRS-5	DUPAGE	963	33
PLANT SCALE		CHECKED	REVISED		SCALE: SHEET NO. 28 OF 41 SHEETS STA. TO STA.			CONTRACT NO. 60131				
PLANT DATE		DATE	REVISED		ILLINOIS FED. AID PROJECT							