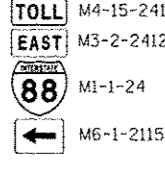
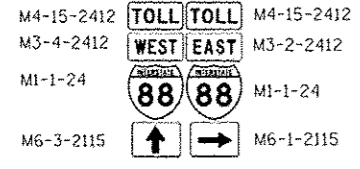
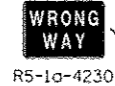


← Warrenville
 ← West Chicago
 Naperville →
 Plainfield →

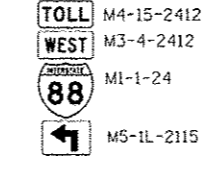
EXISTING TO
 REMAIN VISIBLE

EDGE OF TEMPORARY PAVEMENT
 PLACED IN A PREVIOUS STAGE



TYPE II BARRICADES
 OR DRUMS, SPACED
 AT 25' C-C (TYP.)

TEMPORARY PAVEMENT



RELOCATED IMPACT ATTENUATORS,
 TEMPORARY (FULLY REDIRECTIVE,
 NARROW) TEST LEVEL 2

EDGE OF TEMPORARY PAVEMENT
 PLACED IN A PREVIOUS STAGE

PROPOSED BASELINE
 RAMP A

MATCH LINE STA. 1995+50
 RAMP D

PROPOSED BASELINE
 RAMP D

TYPE II BARRICADES OR DRUMS
 SPACED AT 25' C-C (TYP.)

PROPOSED R.O.W.

EXISTING R.O.W.

REAGAN MEMORIAL TOLLWAY
 INTERSTATE 88

ILLINOIS ROUTE 59

MATCH LINE STA. 4051+00
 (SEE STAGE 1A)

MATCH LINE STA. 4058+00

TEMPORARY PAVEMENT DATA

STATION	OFFSET
1 4052+94	57' RT
2 1003+27	31' LT
3 4053+94	62' RT
4 4054+25	64' RT
5 4054+33	96' RT
6 4054+84	65' RT

MEET EDGE OF PAVEMENT PLACED
 IN PREVIOUS STAGE BETWEEN

1 AND 2 AND BETWEEN 5 AND 6

MOT PAVEMENT MARKING LEGEND

- (A) TEMPORARY PAVEMENT MARKING - LINE 4", SOLID WHITE
- (B) TEMPORARY PAVEMENT MARKING - LINE 4", WHITE SKIP-DASH (10' LINE - 30' SPACE)
- (C) TEMPORARY PAVEMENT MARKING - LINE 4", SOLID YELLOW
- (D) TEMPORARY PAVEMENT MARKING - LINE 4", DOUBLE YELLOW SPACED AT 11" C-C WITH TEMPORARY RAISED REFLECTIVE PAVEMENT MARKERS SPACED 40' C-C (BI-DIRECTIONAL AMBER)
- (E) TEMPORARY PAVEMENT MARKING - LINE 6", SOLID WHITE
- (F) TEMPORARY PAVEMENT MARKING - LINE 6", WHITE DOTTED (2' LINE - 6' SPACE) (UNLESS OTHERWISE NOTED)
- (G) TEMPORARY PAVEMENT MARKING - LINE 8", SOLID WHITE
- (H) TEMPORARY PAVEMENT MARKING - LINE 12", SOLID WHITE
- (I) TEMPORARY PAVEMENT MARKING - LINE 12", SOLID YELLOW
- (J) TEMPORARY PAVEMENT MARKING - LINE 24", SOLID WHITE
- (K) TEMPORARY PAVEMENT MARKING, LETTERS & SYMBOLS
- (L) WET REFLECTIVE TEMPORARY TAPE, TYPE III, 4", SOLID WHITE
- (M) WET REFLECTIVE TEMPORARY TAPE, TYPE III, 4", WHITE SKIP-DASH (10' LINE - 30' SPACE)
- (N) WET REFLECTIVE TEMPORARY TAPE, TYPE III, 4", SOLID YELLOW
- (O) WET REFLECTIVE TEMPORARY TAPE, TYPE III, 4", DOUBLE YELLOW SPACED AT 11" C-C WITH TEMPORARY RAISED REFLECTIVE PAVEMENT MARKERS SPACED 40' C-C (BI-DIRECTIONAL AMBER)
- (P) WET REFLECTIVE TEMPORARY TAPE, TYPE III, 6", SOLID WHITE
- (Q) WET REFLECTIVE TEMPORARY TAPE, TYPE III, 6", WHITE DOTTED (2' LINE - 6' SPACE) (UNLESS OTHERWISE NOTED)
- (R) WET REFLECTIVE TEMPORARY TAPE, TYPE III, 8", SOLID WHITE
- (S) WET REFLECTIVE TEMPORARY TAPE, TYPE III, 12", SOLID YELLOW
- (T) WET REFLECTIVE TEMPORARY TAPE, TYPE III, 24", SOLID WHITE
- (U) WET REFLECTIVE TEMPORARY TAPE, TYPE III, LETTERS & SYMBOLS

LEGEND

- CONSTRUCTION WORK ZONE
- TEMPORARY PAVEMENT PLACED IN THIS STAGE
- DIRECTION OF TRAFFIC
- TYPE II BARRICADE OR DRUM WITH STEADY BURNING LIGHT
- CHANNELIZATION DRUM WITH STEADY BURNING LIGHT
- TEMPORARY CONCRETE BARRIER
- VERTICAL PANEL WITH STEADY BURNING LIGHT
- SIGN
- TYPE III BARRICADE LOCATION
- FLASHING YELLOW LIGHT

NOTES

- TEMPORARY PAVEMENT WEDGE TO BE PLACED DURING TRAFFIC SWITCH OVER BETWEEN STAGES 1B AND 2. THE TEMPORARY PAVEMENT WEDGE IS TO MEET PROPOSED ELEVATIONS. THE CROSS SLOPE SHALL BE THE SAME AS THE PROPOSED PAVEMENT TO THE SATISFACTION OF THE ENGINEER.
- TEMPORARY CONCRETE BARRIER SHALL BE CONTINUOUSLY PINNED TO THE PAVEMENT AT LOCATIONS INDICATED ON THE MOT TYPICAL SECTIONS. SEE MAINTENANCE OF TRAFFIC GENERAL NOTES.

