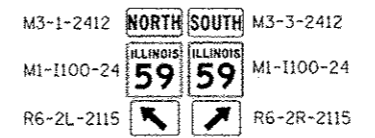


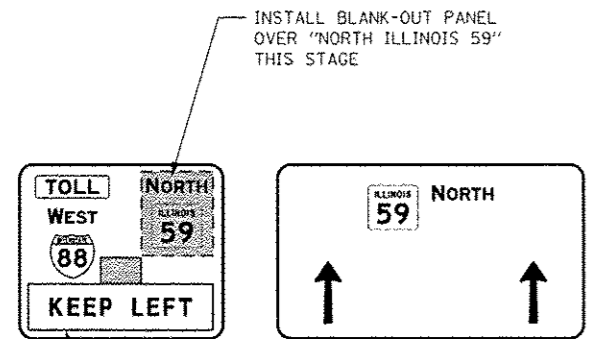
SEE SIGN STRUCTURE DETAIL SHEET

INSTALL BLANK-OUT PANEL OVER "RIGHT ONLY" THIS STAGE



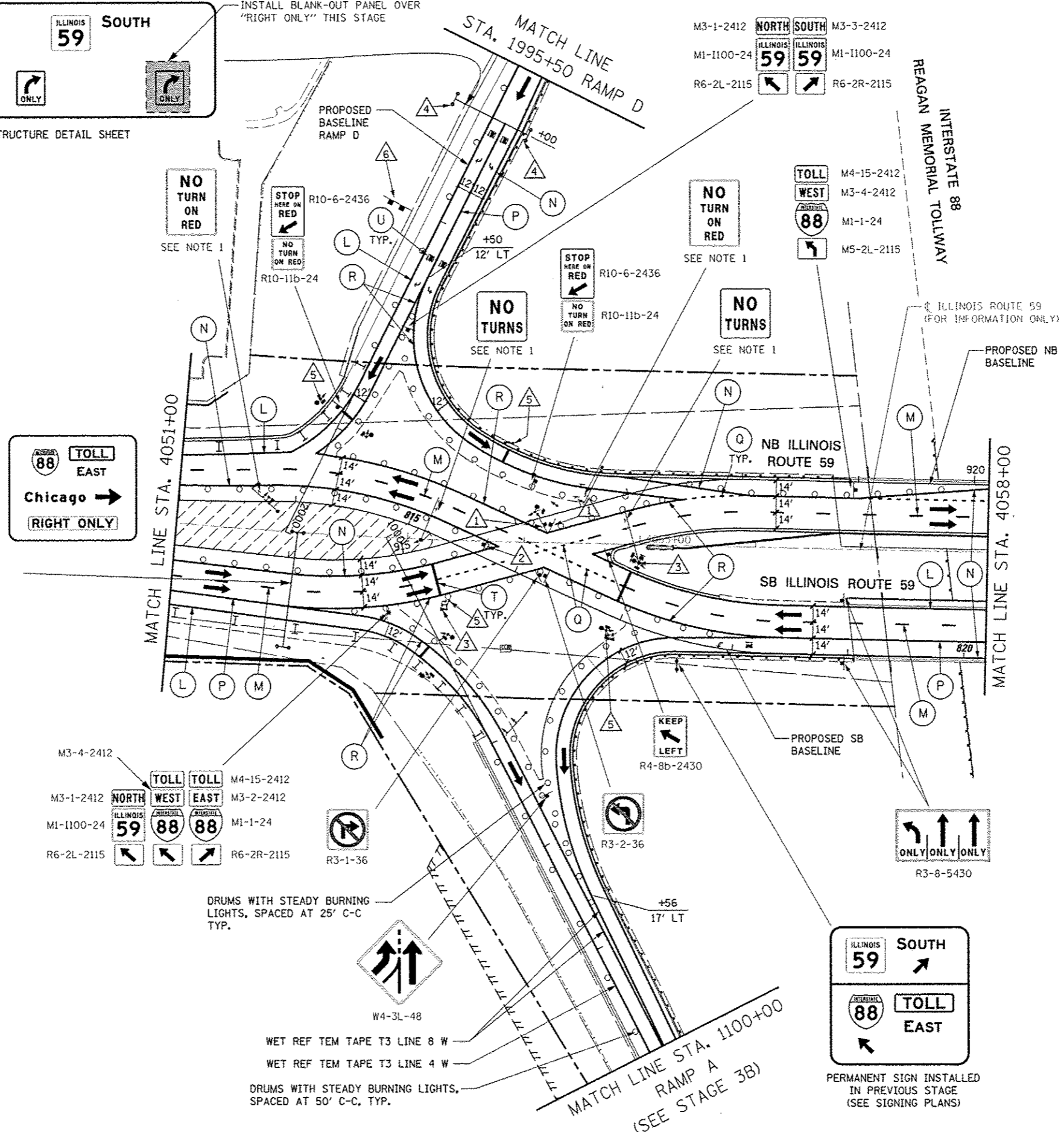
**SIGN LEGEND**

- 1 NO TURNS R3-3-36
- 2 KEEP RIGHT R4-7b-2430
- 3 STOP HERE ON RED PERMANENT SIGN (SEE SIGNING PLANS)
- 4 WRONG WAY PERMANENT SIGN (SEE SIGNING PLANS)
- 5 DO NOT ENTER PERMANENT SIGN (SEE SIGNING PLANS)
- 6 ← Naperville  
← Plainfield  
Warrenville →  
West Chicago → PERMANENT SIGN (SEE SIGNING PLANS)



PERMANENT SIGN STRUCTURE INSTALLED IN PREVIOUS STAGE (SEE SIGN STRUCTURE DETAIL SHEET)

INSTALL BLANK-OUT PANEL WITH "KEEP LEFT" MESSAGE OVER UPWARD POINTING ARROW THIS STAGE

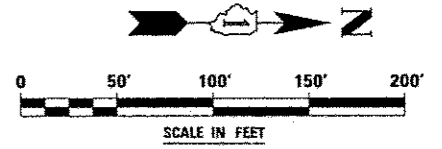


**ALIGNMENT LEGEND**

- +39.5 INDICATES STATION MEASURED FROM SB BASELINE
- +39.5 INDICATES STATION MEASURED FROM NB BASELINE

**NOTES**

1. PERMANENT SIGN INSTALLED ON SIGNAL MAST ARM TO BE VISIBLE THIS STAGE. SEE TRAFFIC SIGNAL PLANS.
2. ALL BLANK OUT PANELS AND TEMPORARY SIGN PANELS MOUNTED ON OVERHEAD SIGNS SHALL HAVE AN ORANGE BACKGROUND.



FILE NAME MFILE4	USER NAME RUGERS	DESIGNED PJO	REVISED -	<b>STATE OF ILLINOIS DEPARTMENT OF TRANSPORTATION</b>	<b>MAINTENANCE OF TRAFFIC - STAGE 4 ILLINOIS ROUTE 59</b>	F.A.P. RTE. 338	SECTION (112 & 113) WRS-5	COUNTY DUPAGE	TOTAL SHEETS 963	SHEET NO. 220		
		DRAWN KES	REVISED -			SCALE:	SHEET NO. 104 OF 118 SHEETS	STA. 4051+00	TO STA. 4058+00	ILLINOIS FED. AID PROJECT		
		CHECKED JCM	REVISED -			CONTRACT NO. 60131						
		DATE 10/15/2012	REVISED -									