

SIGN LEGEND


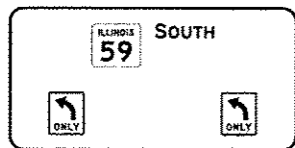
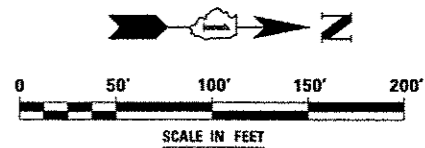
- 1 **NO TURNS** R3-3-36
- 2 **KEEP RIGHT** R4-7b-2430
- 3 **STOP HERE ON RED** PERMANENT SIGN (SEE SIGNING PLANS)
- 4 **← Naperville
← Plainfield
Warrenville →
West Chicago →** EXISTING TO REMAIN VISIBLE
- 5 M3-3-2412 **SOUTH NORTH** M3-1-2412
M1-1100-24 **ILLINOIS ILLINOIS** M1-1100-24
R6-2L-2115 **88 88** R6-2R-2115

ALIGNMENT LEGEND

- +39.5 INDICATES STATION MEASURED FROM SB BASELINE
- +39.5 INDICATES STATION MEASURED FROM NB BASELINE

NOTES

1. PERMANENT SIGN INSTALLED ON SIGNAL MAST ARM TO BE VISIBLE THIS STAGE. SEE TRAFFIC SIGNAL PLANS.
2. ALL BLANK OUT PANELS AND TEMPORARY SIGN PANELS MOUNTED ON OVERHEAD SIGNS SHALL HAVE AN ORANGE BACKGROUND.



PERMANENT SIGN STRUCTURE INSTALLED IN PREVIOUS STAGE (SEE SIGN STRUCTURE DETAIL SHEET)

INSTALL BLANK-OUT PANEL OVER R3-5R THIS STAGE

FILE NAME: 4058+00	USER NAME: RUGER	DESIGNED: PJO	REVISED: -	STATE OF ILLINOIS DEPARTMENT OF TRANSPORTATION	MAINTENANCE OF TRAFFIC - STAGE 4 ILLINOIS ROUTE 59	F.A.P. RTE.:	SECTION:	COUNTY:	TOTAL SHEETS:	SHEET NO.:
DATE: 10/15/2012	CHECKED: JCM	REVISIONS:	338			(112 & 113) WRS-5	DUPAGE	963	221	
CONTRACT NO. 60131	DATE: 10/15/2012	REVISIONS:	ILLINOIS FED. AID PROJECT							
SCALE: SHEET NO. 105 OF 118 SHEETS STA. 4058+00 TO STA. 4065+00										