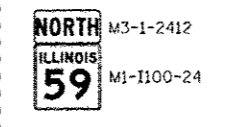
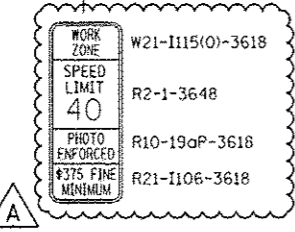
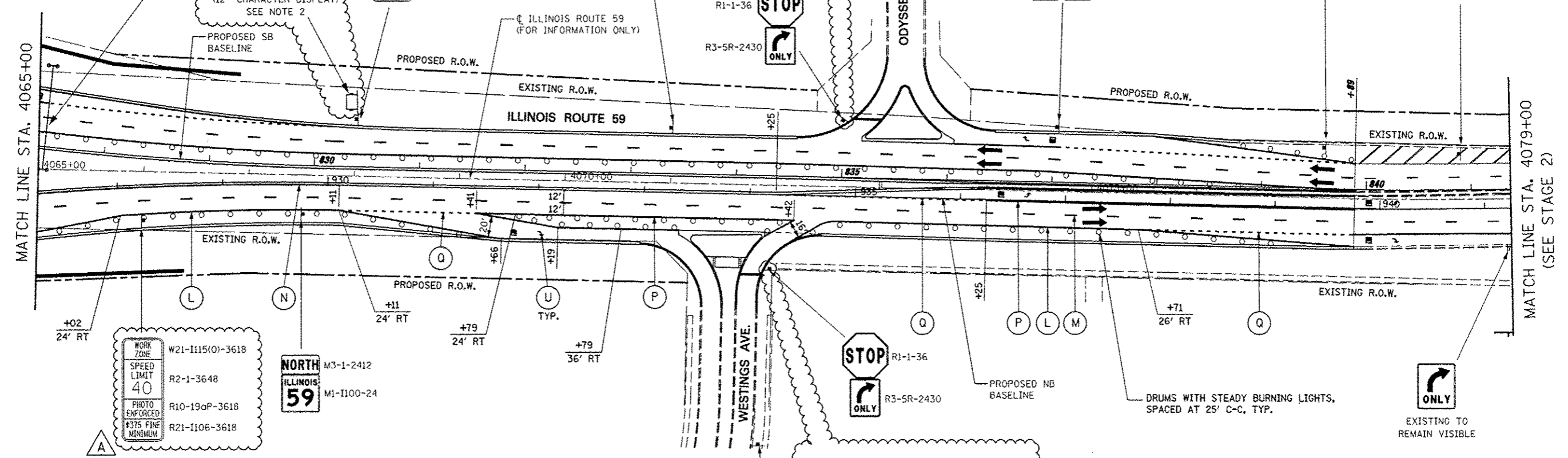
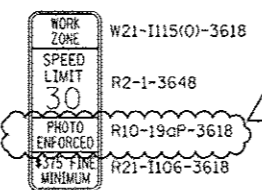
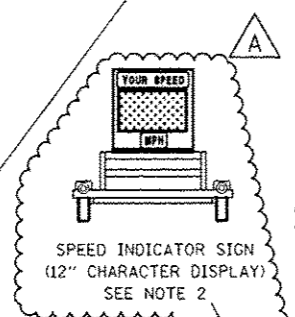


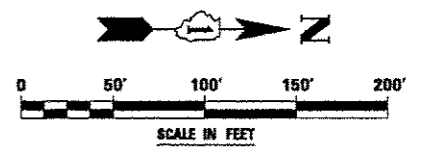
ALIGNMENT LEGEND
 +39.5 INDICATES STATION MEASURED FROM SB BASELINE
 +39.5 INDICATES STATION MEASURED FROM NB BASELINE

MAINTAIN BLANK-OUT PANEL WITH "KEEP LEFT" MESSAGE OVER UPWARD POINTING ARROW FROM PREVIOUS STAGE



NOTES

1. ALL BLANK OUT PANELS AND TEMPORARY SIGN PANELS MOUNTED ON OVERHEAD SIGNS SHALL HAVE AN ORANGE BACKGROUND.
2. LOCATION OF TRAILER MOUNTED SPEED INDICATOR SIGN SHALL BE COORDINATED WITH THE ENGINEER AND WILL BE MEASURED AND PAID FOR SEPARATELY UNDER SPEED INDICATOR SIGN.



FILE NAME =	USER NAME = #USER#	DESIGNED <i>PJO</i>	REVISED - ADDENDUM A 12/17/2012	STATE OF ILLINOIS DEPARTMENT OF TRANSPORTATION	MAINTENANCE OF TRAFFIC - STAGE 4A ILLINOIS ROUTE 59	F.A.P. RTE.	SECTION	COUNTY	TOTAL SHEETS	SHEET NO.
#FILE#	DRAWN <i>KES</i>	CHECKED <i>JCM</i>	REVISED -			338	(112 & 113) WRS-5	DUPAGE	963	229
PLOT SCALE = #SCALE#	DATE <i>10/15/2012</i>	REVISED -	REVISED -			CONTRACT NO. 60131				
PLOT DATE = #DATE#						SCALE: SHEET NO. 113 OF 118 SHEETS STA. 4065+00 TO STA. 4079+00		ILLINOIS FED. AID PROJECT		