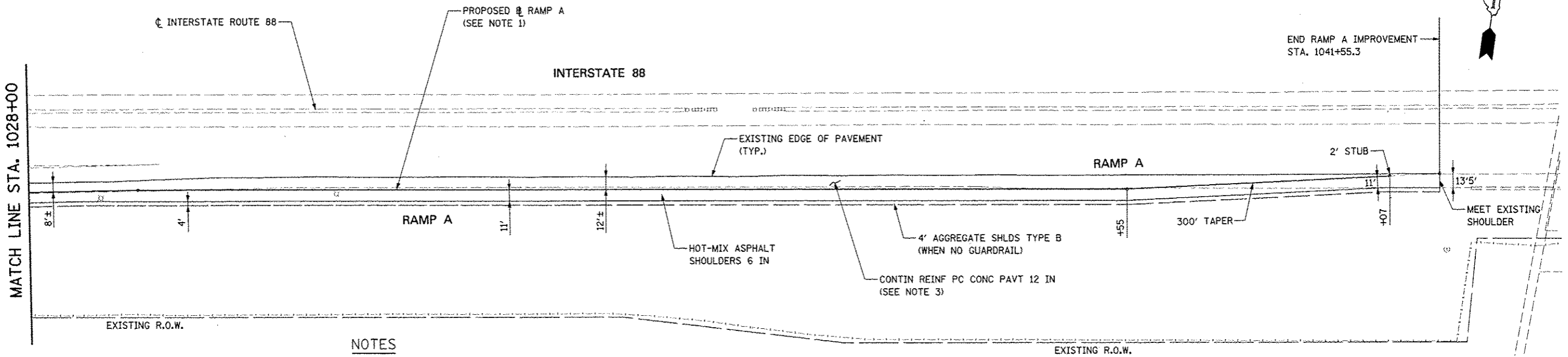


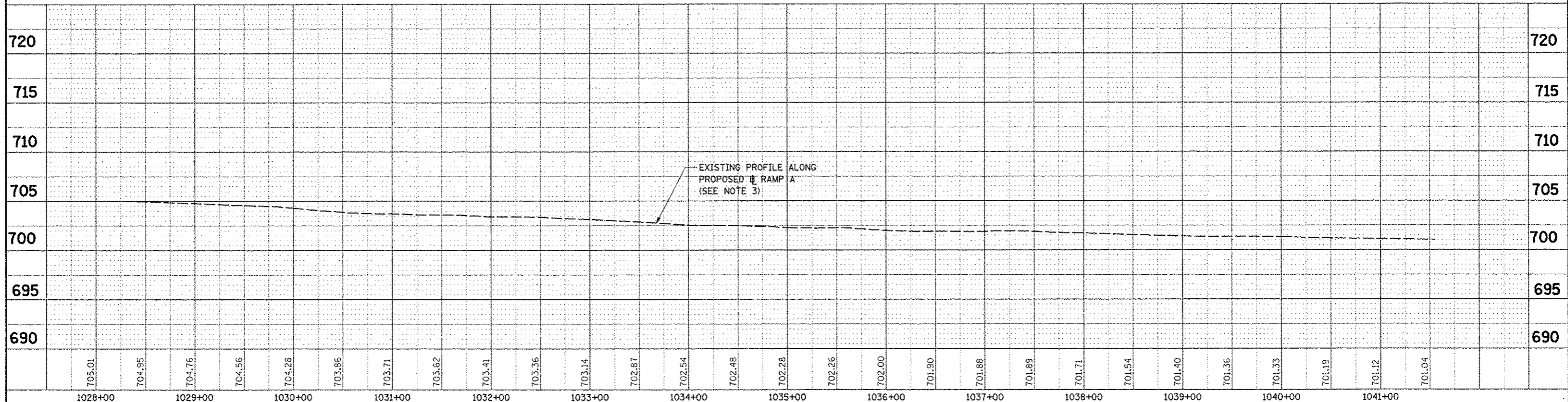
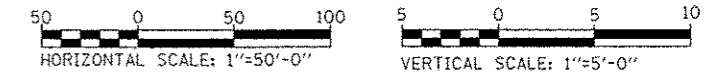
DATE	
BY	
PROJECT	
PLANNED	
DESIGNED	
DRAWN	
CHECKED	
DATE	
NO.	
NOTE BOOK	
ADD FILE NAME	

DATE	
BY	
PROJECT	
PLANNED	
DESIGNED	
DRAWN	
CHECKED	
DATE	
NO.	
NOTE BOOK	
ADD FILE NAME	



NOTES

1. FOR PROPOSED ILLINOIS ROUTE 59 AND I-88 RAMP BASELINE INFORMATION SEE ALIGNMENT, BENCHMARKS, AND TIES - ILLINOIS ROUTE 59 NORTHBOUND AND SOUTHBOUND BASELINE AND I-88 RAMPS DATA SHEETS.
2. FOR PROPOSED ILLINOIS ROUTE 59 AND I-88 RAMP PAVEMENT GEOMETRY INFORMATION SEE GEOMETRIC LAYOUT - ILLINOIS ROUTE 59 AND GEOMETRIC LAYOUT - I-88 RAMPS SHEETS.
3. FOR EDGE OF PAVEMENT ELEVATIONS IN THE PAVEMENT WIDENING AREA SEE PAVEMENT JOINTING AND ELEVATION PLANS.



FILE NAME	USER NAME	DESIGNED	REVISED	STATE OF ILLINOIS DEPARTMENT OF TRANSPORTATION	PLAN AND PROFILE - RAMP A	F.A.P. RTE.	SECTION	COUNTY	TOTAL SHEETS	SHEET NO.	
FILE NO.		DRAWN	REVISED			338	(112 & 113) WRS-S	DUPAGE	963	255	
PROJECT		CHECKED	REVISED			CONTRACT NO. 60131					
DATE		DATE	REVISED			SCALE: AS SHOWN SHEET NO. 11 OF 18 SHEETS STA. 1028+00 TO STA. 1041+55.31 FED. ROAD DIST. NO. ILLINOIS FED. AID PROJECT					