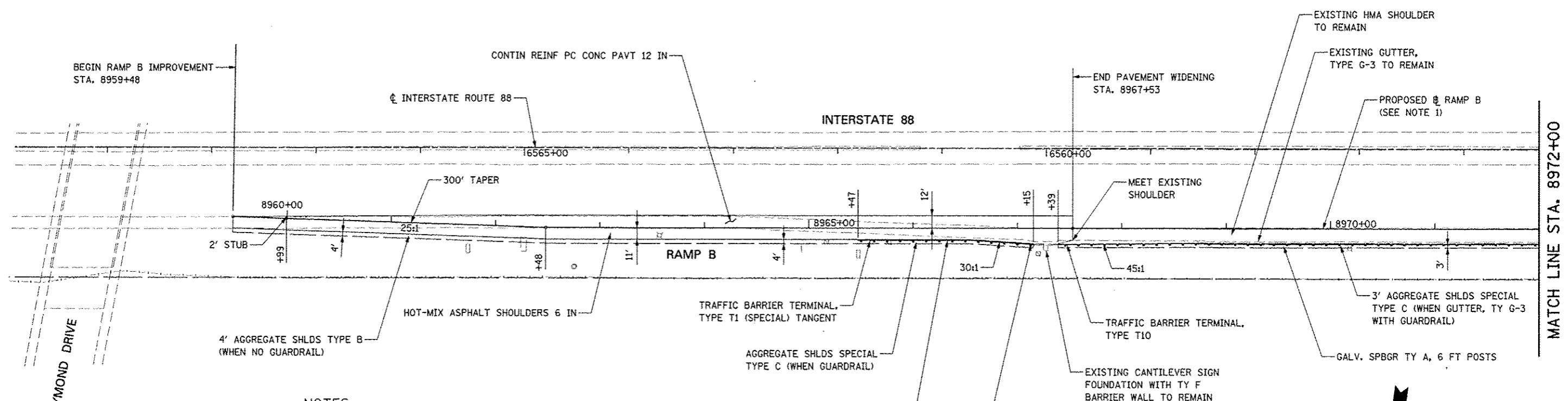


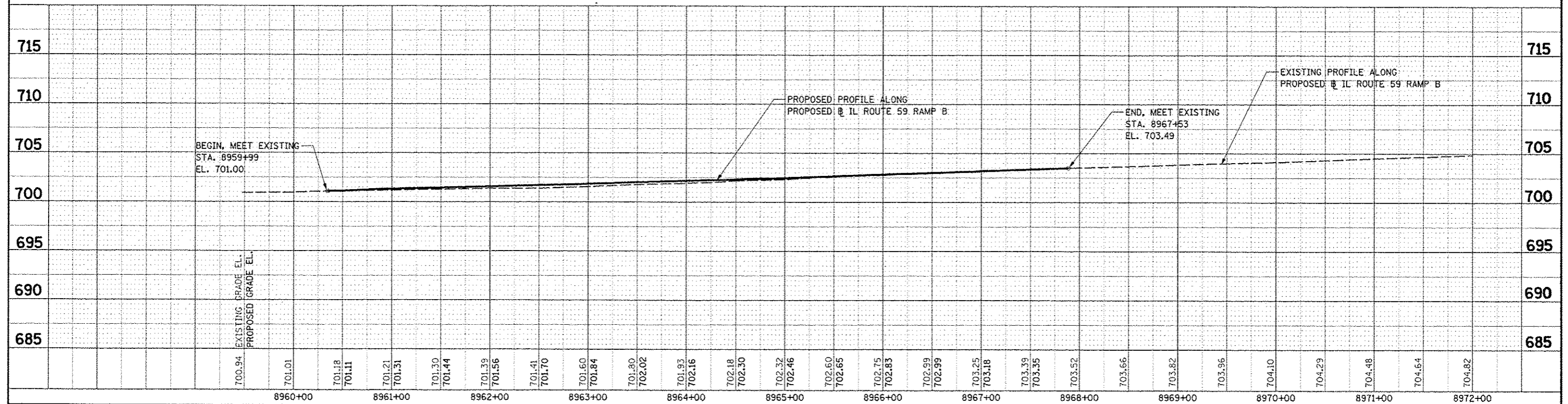
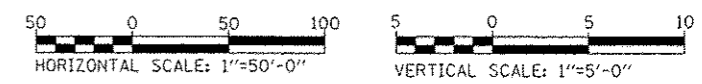
| | |
|-----------|--|
| DATE | |
| BY | |
| REVISION | |
| PLANNED | |
| DESIGNED | |
| DRAWN | |
| CHECKED | |
| DATE | |
| PROJECT | |
| NO. | |
| FILE NAME | |

| | |
|-----------|--|
| DATE | |
| BY | |
| REVISION | |
| PLANNED | |
| DESIGNED | |
| DRAWN | |
| CHECKED | |
| DATE | |
| PROJECT | |
| NO. | |
| FILE NAME | |



NOTES

1. FOR PROPOSED ILLINOIS ROUTE 59 AND I-88 RAMP BASELINE INFORMATION SEE ALIGNMENT, BENCHMARKS, AND TIES - ILLINOIS ROUTE 59 NORTHBOUND AND SOUTHBOUND BASELINE AND I-88 RAMP DATA SHEETS.
2. FOR PROPOSED ILLINOIS ROUTE 59 AND I-88 RAMP PAVEMENT GEOMETRY INFORMATION SEE GEOMETRIC LAYOUT - ILLINOIS ROUTE 59 AND GEOMETRIC LAYOUT - I-88 RAMP SHEETS.
3. FOR EDGE OF PAVEMENT ELEVATIONS IN THE PAVEMENT WIDENING AREA SEE PAVEMENT JOINTING AND ELEVATION PLANS.



| | | | | | | | | | | |
|------------------------|------------------|------------------|----------|--|---|--------------------|-------------------|--------|---|---------------------------------|
| FILE NAME | USER NAME: RUSCH | DESIGNED: PJO | REVISED: | | | F.A.P. RTE. | SECTION | COUNTY | TOTAL SHEETS | SHEET NO. |
| FILE NO. | | DRAWN: KES | REVISED: | | STATE OF ILLINOIS DEPARTMENT OF TRANSPORTATION | 338 | (112 & 113) WRS-5 | DUPAGE | 963 | 256 |
| PILOT SCALE: 1"=50'-0" | | CHECKED: JCM | REVISED: | | PLAN AND PROFILE - RAMP B | SCALE: AS SHOWN | | | SHEET NO. 12 OF 18 SHEETS | STA. 8959+47.92 TO STA. 8972+00 |
| PILOT DATE: 8/2012 | | DATE: 10/15/2012 | REVISED: | | | CONTRACT NO. 60131 | | | FED. ROAD DIST. NO. ILLINOIS FED. AID PROJECT | |