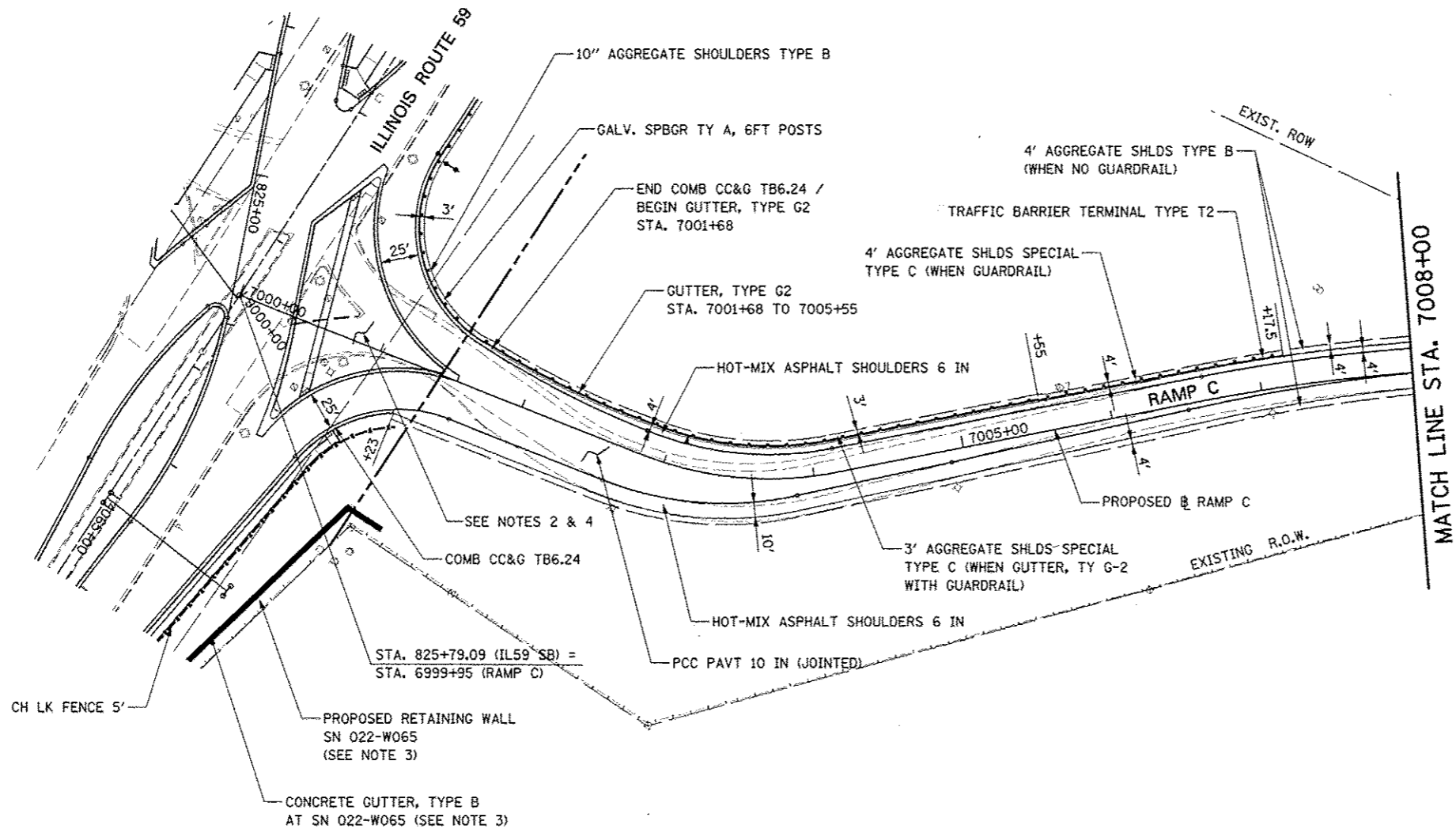


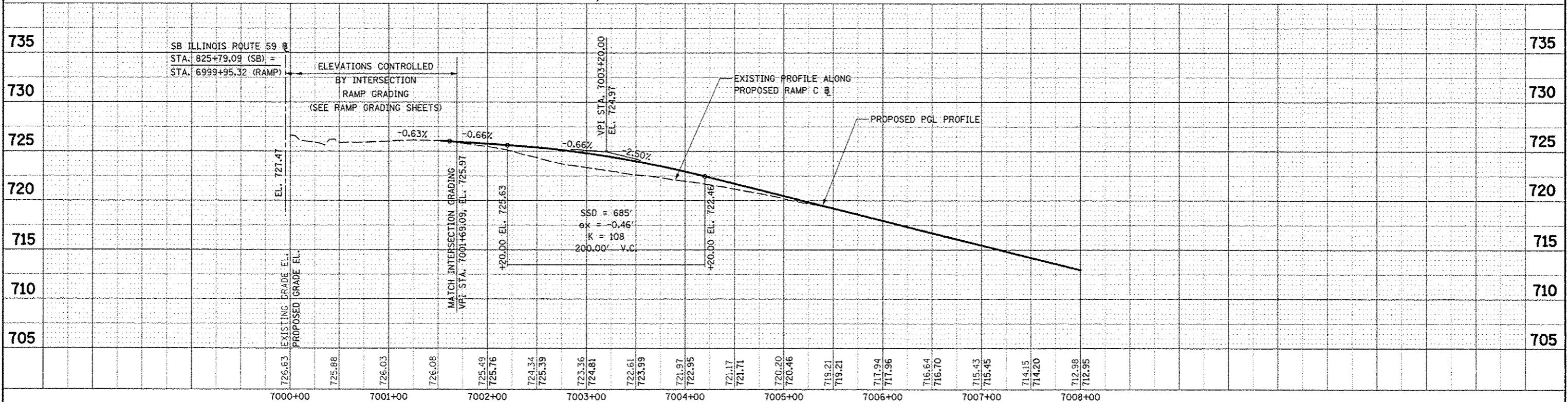

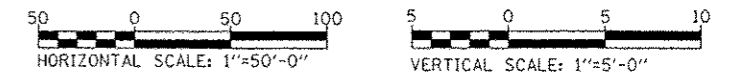
PLAN	DATE
REVISED	
NOTE BOOK	
NO.	
FILE NAME	

PROFILE	DATE
REVISED	
NOTE BOOK	
NO.	
FILE NAME	



NOTES

1. FOR PROPOSED ILLINOIS ROUTE 59 AND I-88 RAMP BASELINE INFORMATION SEE ALIGNMENT, BENCHMARKS, AND TIES - ILLINOIS ROUTE 59 NORTHBOUND & SOUTHBOUND BASELINE AND I-88 RAMP DATA SHEETS.
2. FOR PROPOSED ILLINOIS ROUTE 59 AND I-88 RAMP PAVEMENT GEOMETRY INFORMATION SEE GEOMETRIC LAYOUT - ILLINOIS ROUTE 59 AND GEOMETRIC LAYOUT - I-88 RAMP SHEETS.
3. FOR PROPOSED BRIDGE STRUCTURES, APPROACH PAVEMENTS, AND RETAINING WALLS SEE STRUCTURAL PLANS.
4. FOR COMBINATION CURB AND GUTTER INFORMATION SEE GEOMETRIC LAYOUT - ILLINOIS ROUTE 59 CHANNELIZATION ISLAND DETAILS SHEET.
5. FOR EDGE OF PAVEMENT ELEVATIONS SEE PAVEMENT JOINTING AND ELEVATION PLANS.



FILE NAME: 418111A	USER NAME: RUSERTK	DESIGNED: FJO	REVISED:	STATE OF ILLINOIS DEPARTMENT OF TRANSPORTATION	PLAN AND PROFILE - RAMP C	F.A.P. RTE.:	SECTION:	COUNTY:	TOTAL SHEETS:	SHEET NO.:	
		DRAWN: KES	REVISED:			338	(112 & 113) WRS-5	DUPAGE	963	259	
		CHECKED: JCM	REVISED:			CONTRACT NO. 60131					
		DATE: 10/15/2012	REVISED:			SCALE: AS SHOWN SHEET NO. 15 OF 18 SHEETS STA. 7000+00 TO STA. 7008+00					