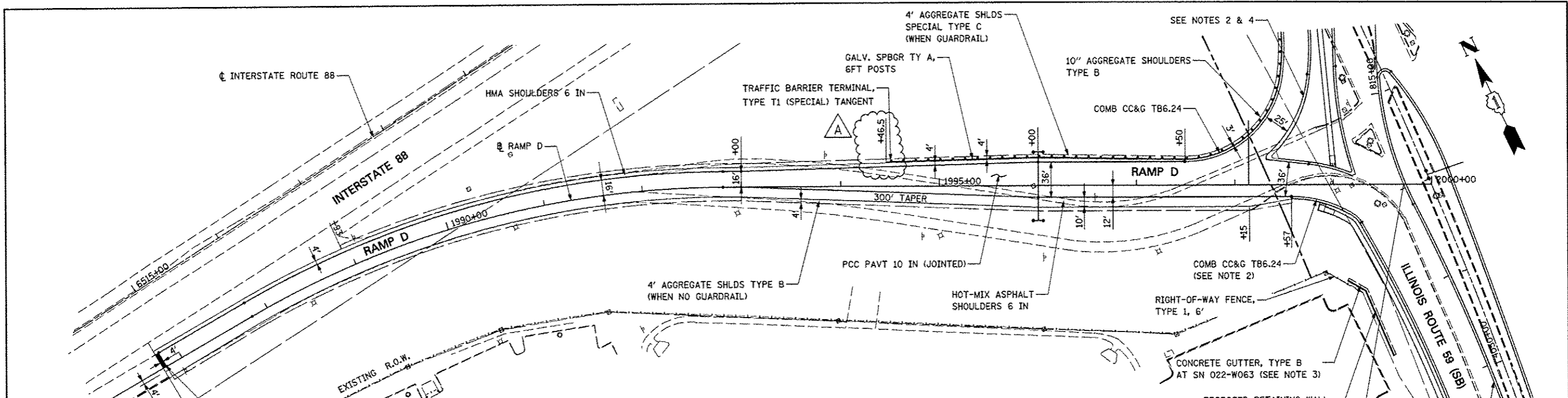


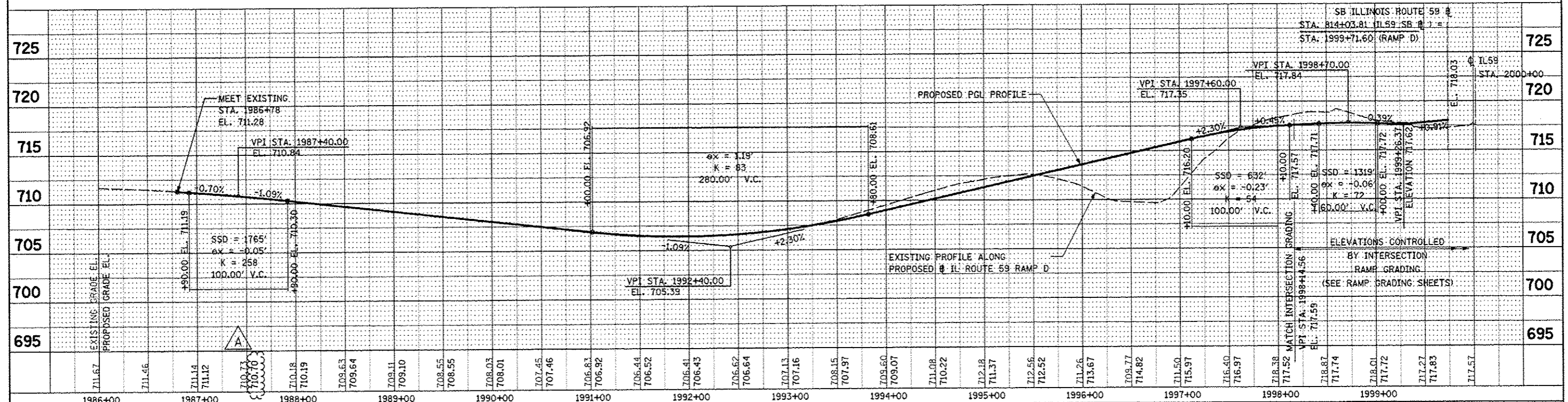
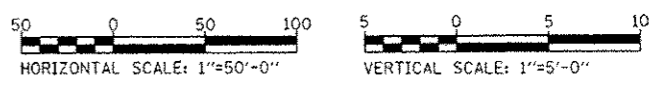
DATE	
BY	
PLAN	
NO. OF SHEETS	
NO. OF THIS SHEET	
DATE CHECKED	
BY	
DATE FILED	
FILED	

DATE	
BY	
PROFILE	
NO. OF SHEETS	
NO. OF THIS SHEET	
DATE CHECKED	
BY	
DATE FILED	
FILED	



**NOTES**

- FOR PROPOSED ILLINOIS ROUTE 59 AND I-88 RAMP BASELINE INFORMATION SEE ALIGNMENT, BENCHMARKS, AND TIES - ILLINOIS ROUTE 59 NORTHBOUND & SOUTHBOUND BASELINE AND I-88 RAMPS DATA SHEETS.
- FOR PROPOSED ILLINOIS ROUTE 59 AND I-88 RAMP PAVEMENT GEOMETRY INFORMATION SEE GEOMETRIC LAYOUT - ILLINOIS ROUTE 59 AND GEOMETRIC LAYOUT - I-88 RAMPS SHEETS.
- FOR PROPOSED RETAINING WALL DETAILS SEE STRUCTURAL PLANS.
- FOR COMBINATION CURB AND GUTTER INFORMATION SEE GEOMETRIC LAYOUT - ILLINOIS ROUTE 59 CHANNELIZATION ISLAND DETAILS SHEET.
- FOR EDGE OF PAVEMENT ELEVATIONS SEE PAVEMENT JOINTING AND ELEVATION PLANS.



FILE NAME	USER NAME	DESIGNED	REVISED	STATE OF ILLINOIS DEPARTMENT OF TRANSPORTATION		PLAN AND PROFILE - RAMP D		F.A.P. RTE.	SECTION	COUNTY	TOTAL SHEETS	SHEET NO.
#FILE#	*USER*	PJO	-ADDENDUM A 12/17/2012					338	(112 & 113) WRS-5	DUPAGE	963	261
	DESIGNED	KES	REVISED					CONTRACT NO. 60131				
	CHECKED	JCM	REVISED					FED. ROAD DIST. NO. ILLINOIS FED. AID PROJECT				
	DATE	10/15/2012	REVISED									