

| | |
|-----------|--|
| DATE | |
| BY | |
| REVISIONS | |
| NO. | |
| DATE | |
| BY | |
| REVISIONS | |
| NO. | |
| DATE | |
| BY | |
| REVISIONS | |
| NO. | |
| DATE | |
| BY | |
| REVISIONS | |
| NO. | |

| | |
|-----------|--|
| DATE | |
| BY | |
| REVISIONS | |
| NO. | |
| DATE | |
| BY | |
| REVISIONS | |
| NO. | |
| DATE | |
| BY | |
| REVISIONS | |
| NO. | |

NOTES

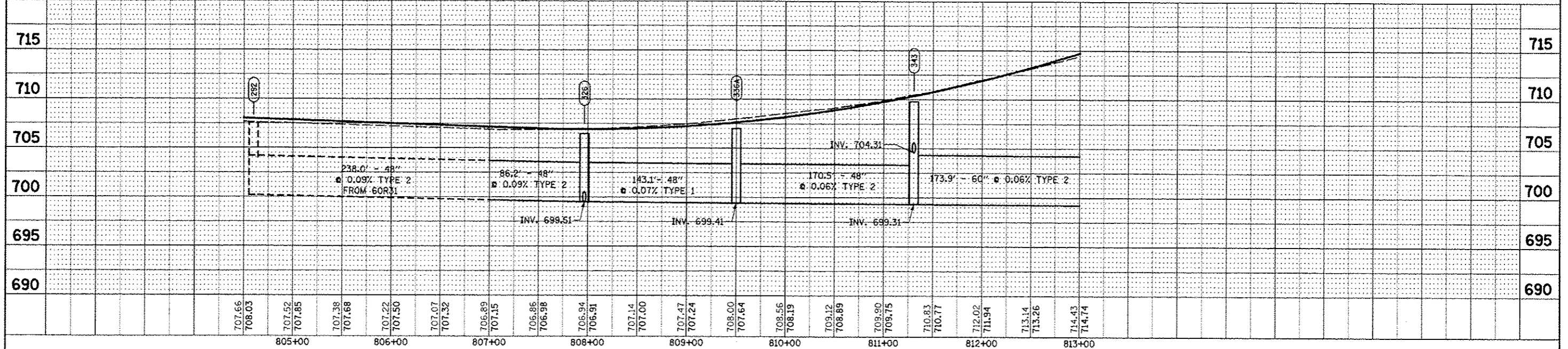
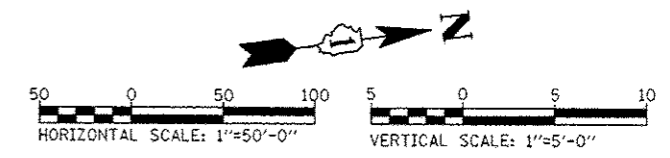
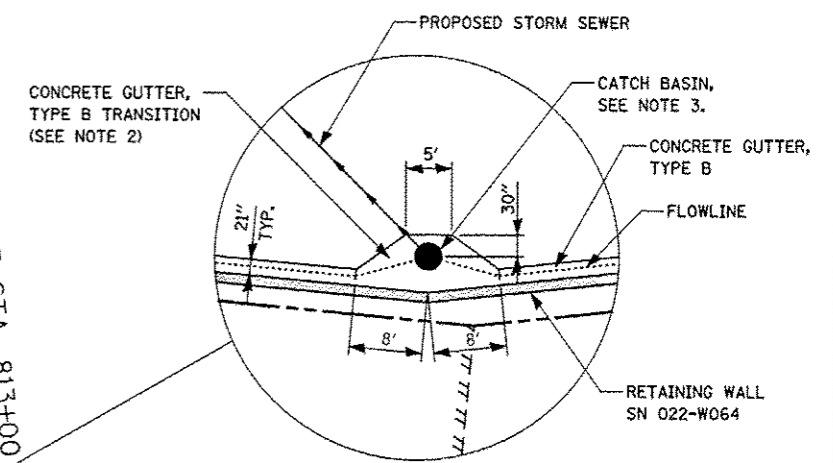
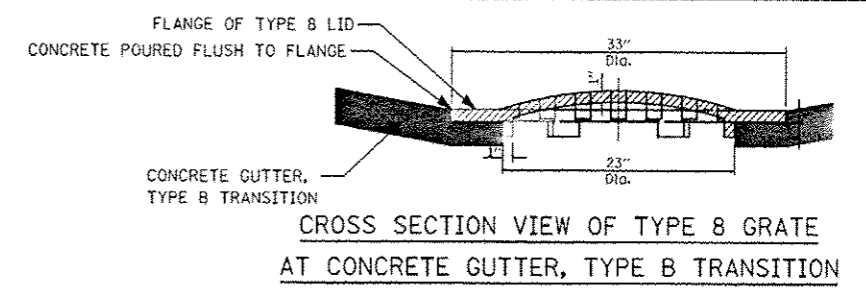
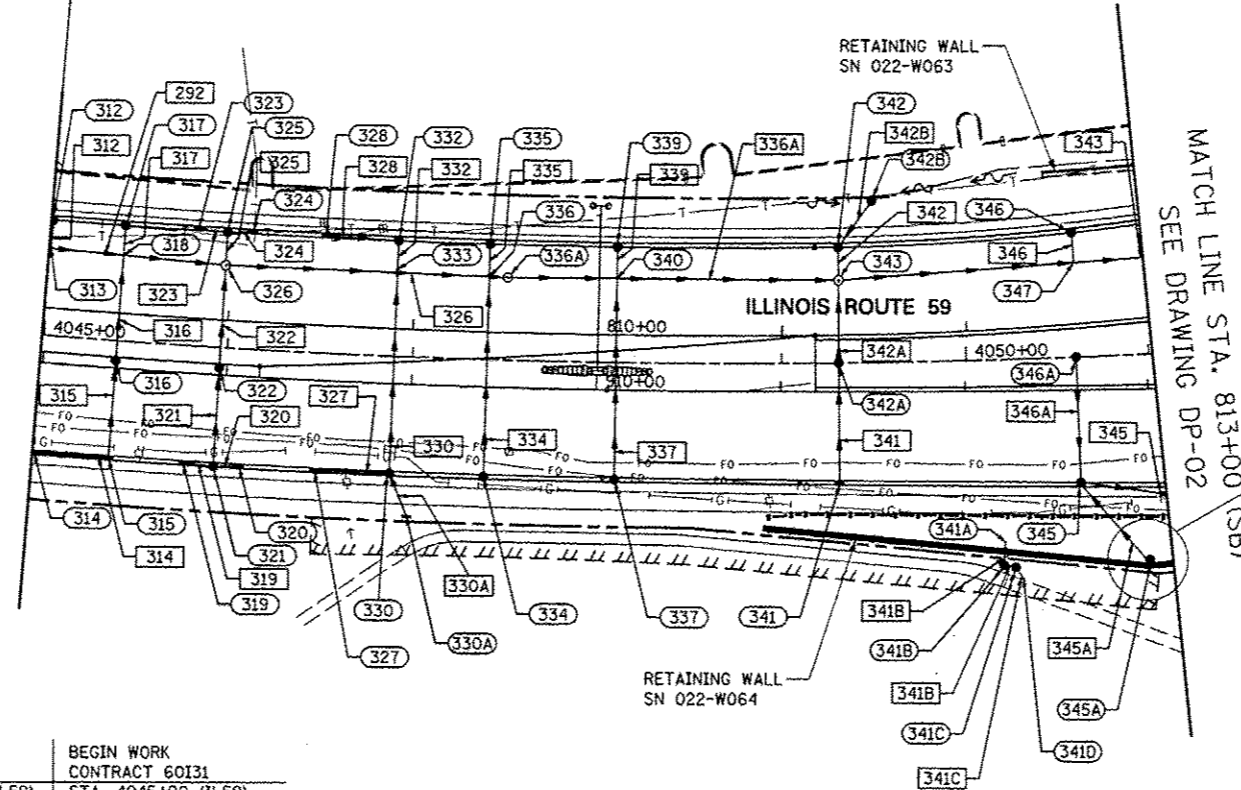
- SEE DRAWING DN-01 FOR DRAINAGE LEGEND.
- CONCRETE GUTTER, TYPE B TRANSITION SHALL BE PAID FOR AS CONCRETE GUTTER, TYPE B.
- CATCH BASIN USES TYPE B GRATE. THE ONE INCH THICK FLANGE OF THE GRATE SHALL BE EMBEDDED IN THE CONCRETE GUTTER TYPE B TRANSITION AREA. CONCRETE SHALL BE FLUSH WITH TYPE B GRATE FLANGE. SEE CROSS SECTION DETAIL.

WORK LIMIT
CONTRACT 60R31
STA. 4045+00 (IL59)

BEGIN WORK
CONTRACT 60I31
STA. 4045+00 (IL59)
STA. 906+99.34 (IL59 NB)
STA. 807+01 (IL59 SB)

WORK LIMIT
CONTRACT 60R31
STA. 4045+00 (IL59)

BEGIN WORK
CONTRACT 60I31
STA. 4045+00 (IL59)
STA. 906+99.34 (IL59 NB)
STA. 807+01 (IL59 SB)



| | | | | | | | | | | |
|----------------------|------------------------|---------------------|---------------|---|---|--------------------------|----------------------------|---------------------|--------------|------------------|
| FILE NAME * | USER NAME * USER* | DESIGNED <i>JWM</i> | REVISED - | STATE OF ILLINOIS DEPARTMENT OF TRANSPORTATION | PROPOSED DRAINAGE PLAN & PROFILE - ILLINOIS ROUTE 59 OUTLET TO INFIELD OF RAMP A | F.A.P. RTE. | SECTION | COUNTY | TOTAL SHEETS | SHEET NO. |
| *FILE# | DRAWN <i>KES</i> | REVISED - | 338 | | | (112 & 113) WRS-5 | DUPAGE | 963 | 338 | |
| PLOT SCALE = *SCALE* | CHECKED <i>JRS</i> | REVISED - | DP-01 | | | CONTRACT NO. 60I31 | | | | |
| PLOT DATE = *DATE* | DATE <i>10/15/2012</i> | REVISED - | SCALE: 1"=50' | | | SHEET NO. 1 OF 12 SHEETS | STA. 807+01 TO STA. 813+00 | FED. ROAD DIST. NO. | ILLINOIS | FED. AID PROJECT |