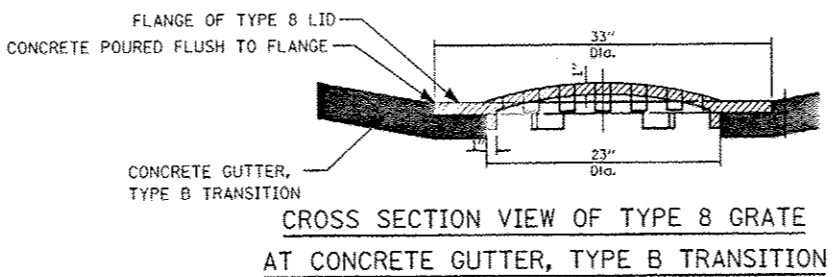
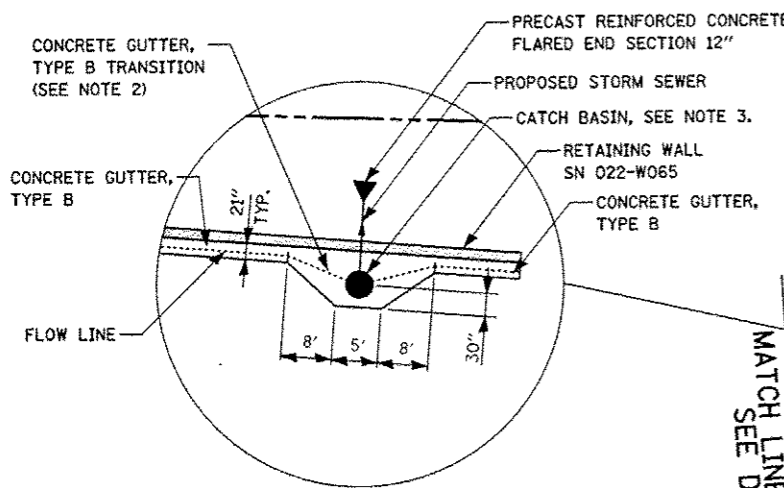


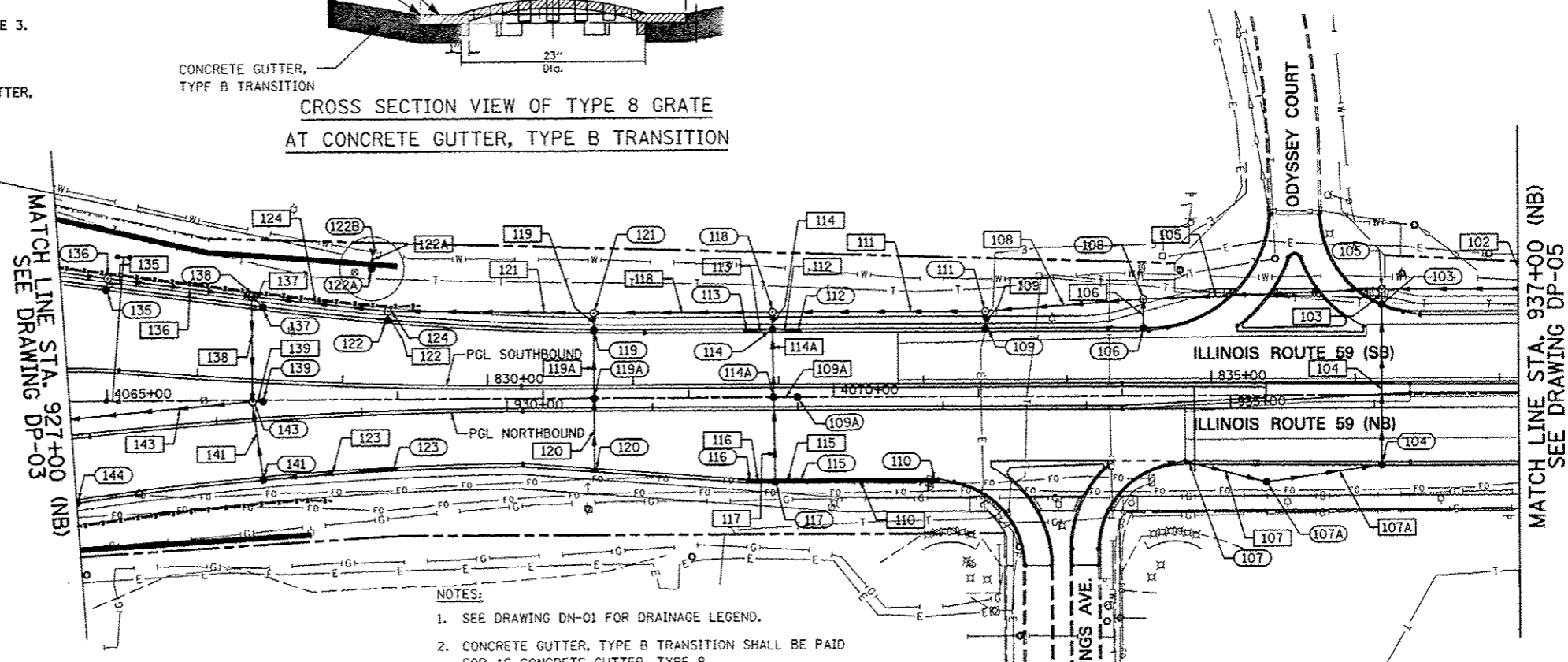
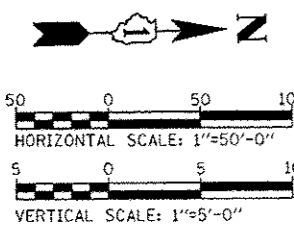
DATE	
BY	
PROJECT	
DESIGNED	
DRAWN	
CHECKED	
DATE	

DATE	
BY	
PROFILE	
DESIGNED	
DRAWN	
CHECKED	
DATE	

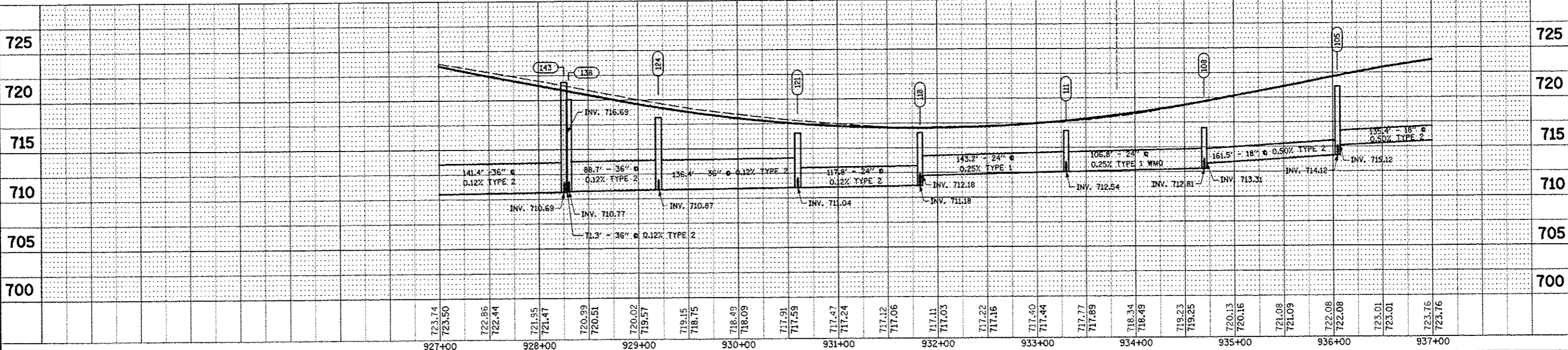


CONCRETE GUTTER, TRANSITION DETAIL
ADJACENT TO RETAINING WALL

CROSS SECTION VIEW OF TYPE 8 GRATE
AT CONCRETE GUTTER, TYPE B TRANSITION



- NOTES:
- SEE DRAWING DN-01 FOR DRAINAGE LEGEND.
 - CONCRETE GUTTER, TYPE B TRANSITION SHALL BE PAID FOR AS CONCRETE GUTTER, TYPE B.
 - CATCH BASIN USES TYPE 8 GRATE. THE ONE INCH THICK FLANGE OF THE GRATE SHALL BE EMBEDDED IN THE CONCRETE GUTTER TYPE B TRANSITION AREA. CONCRETE SHALL BE FLUSH WITH TYPE 8 GRATE FLANGE. SEE CROSS SECTION DETAIL.
 - TRENCHES WITHIN PAVEMENT RESURFACING AREA SHALL BE COVERED WITH CLASS D PATCHES, 14".



FILE NAME	USER NAME	DESIGNED	REVISIONS	STATE OF ILLINOIS DEPARTMENT OF TRANSPORTATION		PROPOSED DRAINAGE PLAN & PROFILE - ILLINOIS ROUTE 59 OUTLET TO INFIELD OF RAMP B		F.A.P. RTE.	SECTION	COUNTY	TOTAL SHEETS	SHEET NO.																													
927+00	928+00	929+00	930+00	931+00	932+00	933+00	934+00	935+00	936+00	937+00	338	(112 & 113) WRS-5	DUPAGE	963	341																										
723.74	723.50	722.86	722.44	721.95	721.47	720.99	720.51	720.02	719.57	719.15	718.75	718.49	718.09	717.91	717.59	717.47	717.24	717.12	717.06	717.11	717.03	717.22	717.16	717.40	717.44	717.77	717.89	718.34	718.49	719.23	719.25	720.13	720.16	721.08	721.09	722.08	722.08	723.01	723.01	723.76	723.76
											SCALE: 1"=50'		SHEET NO. 4 OF 12 SHEETS		STA. 927+00 TO STA. 937+00		FED. ROAD DIST. NO. ILLINOIS		FED. AID PROJECT																						

MATCH LINE STA. 937+00 (NB)
SEE DRAWING DP-05

MATCH LINE STA. 927+00 (NB)
SEE DRAWING DP-03