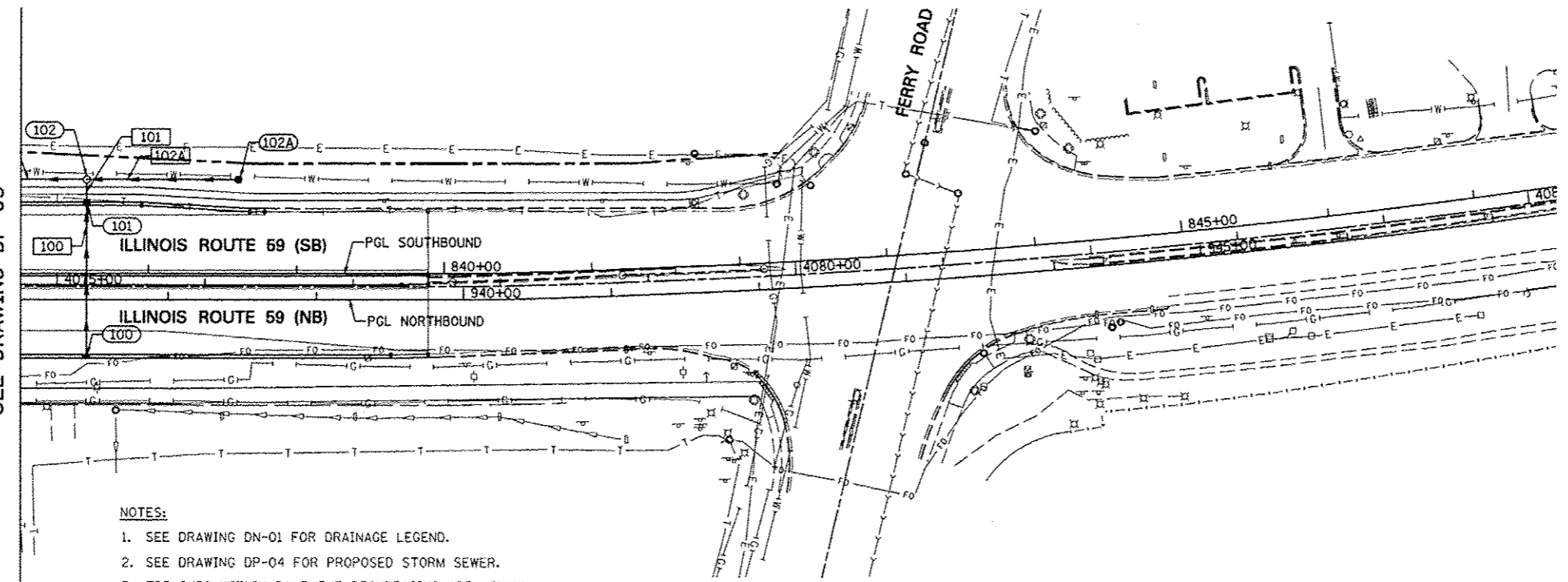


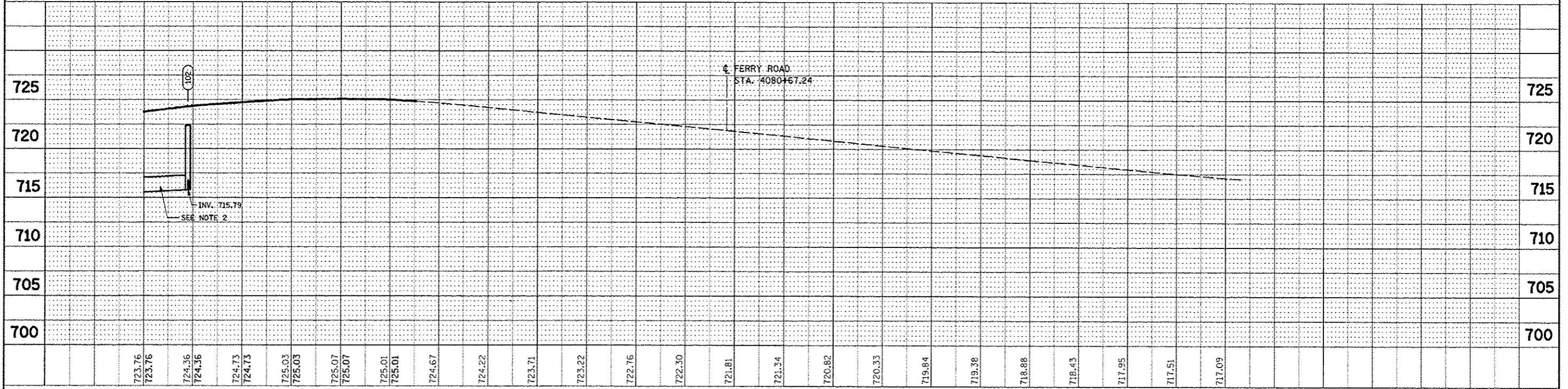
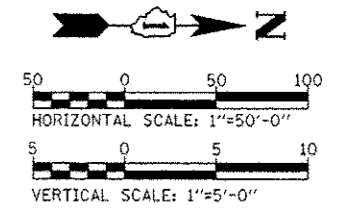
PLAN	DATE
DATE	
BY	
NO.	
FILE NAME	
NO.	
FILE NAME	
NO.	

PROFILE	DATE
DATE	
BY	
NO.	
FILE NAME	
NO.	
FILE NAME	
NO.	

MATCH LINE STA. 937+00 (NB)
SEE DRAWING DP-05



- NOTES:
- SEE DRAWING DN-01 FOR DRAINAGE LEGEND.
 - SEE DRAWING DP-04 FOR PROPOSED STORM SEWER.
 - TRENCHES WITHIN PAVEMENT RESURFACING AREA SHALL BE COVERED WITH CLASS D PATCHES, 14".



FILE NAME =	USER NAME = *USER*	DESIGNED <i>JWM</i>	REVISED -	STATE OF ILLINOIS DEPARTMENT OF TRANSPORTATION	PROPOSED DRAINAGE PLAN & PROFILE - ILLINOIS ROUTE 59 OUTLET TO INFIELD OF RAMP B	F.A.P. RTE.	SECTION	COUNTY	TOTAL SHEETS	SHEET NO.
#FILE#	DRAWN <i>KES</i>	REVISED -	338			(112 & 113) WRS-5	DUPAGE	963	342	
PLOT SCALE = *SCALE*	CHECKED <i>JRS</i>	REVISED -	DP-05			CONTRACT NO. 60I31				
PLOT DATE = *DATE*	DATE <i>10/15/2012</i>	REVISED -	SCALE: 1"=50'			SHEET NO. 5 OF 12 SHEETS				
				STA. 937+00 TO STA. END		FED. ROAD DIST. NO. ILLINOIS FED. AID PROJECT				