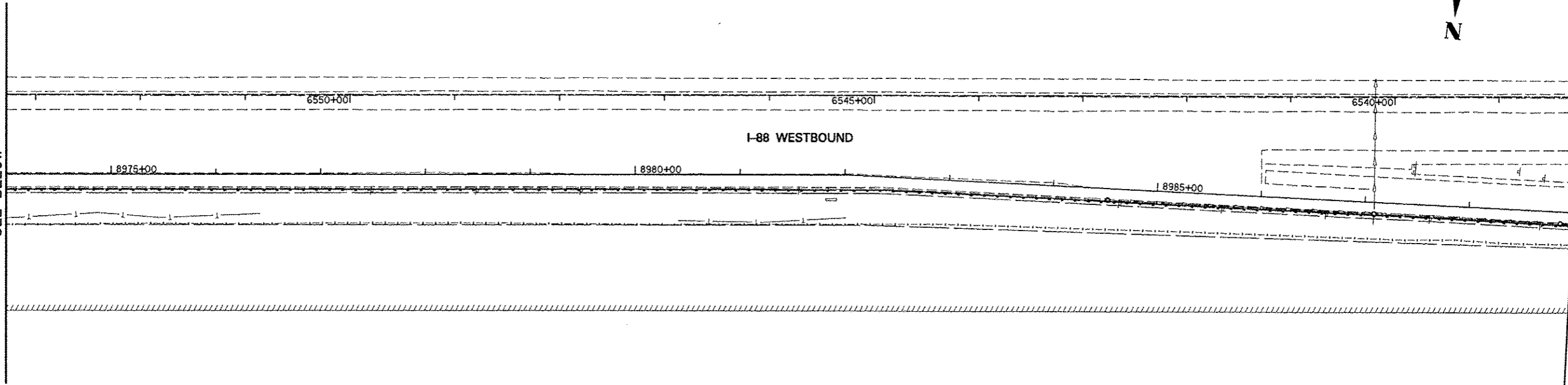


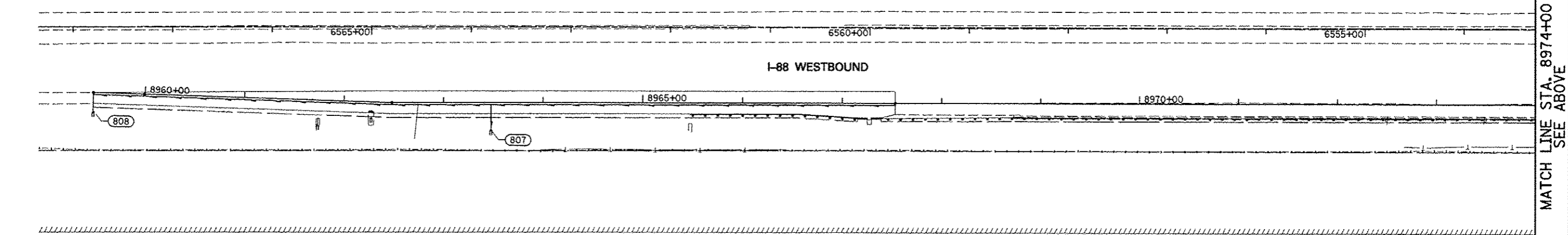
PLAN	DATE
BY	
NO.	
FILED FILE NAME	
NO.	
NO.	
NO.	
NO.	

PROFILE	DATE
BY	
NO.	
NO.	
NO.	
NO.	
NO.	
NO.	

MATCH LINE STA. 8974+00  
SEE BELOW



MATCH LINE STA. 8989+00  
SEE DRAWING DU-07




MATCH LINE STA. 8974+00  
SEE ABOVE

STRUCTURE NUMBER	FROM		TO			LENGTH IN FEET	DIAMETER IN INCHES
	STATION	OFFSET	STRUCTURE NUMBER	STATION	OFFSET		
START	8967+53.23	0.42 RT	807	8963+47.67	28.00 RT	431	6
807	8963+47.67	28.00 RT	808	8959+48.26	20.00 RT	417	6
					SUBTOTAL	848 FT	

**NOTES:**

- 1) SEE DRAWING DN-01 FOR DRAINAGE LEGEND.
- 2) SEE DRAWING DP-10 FOR PROPOSED STORM SEWER.



FILE NAME =	USER NAME = #USER#	DESIGNED <i>JWM</i>	REVISED -	<b>STATE OF ILLINOIS DEPARTMENT OF TRANSPORTATION</b>	<b>PIPE UNDERDRAINS AND UNDERCUT PLAN - RAMP B</b>	F.A.P. RTE.	SECTION	COUNTY	TOTAL SHEETS	SHEET NO.	
#FILE#		DRAWN <i>KES</i>	REVISED -			338	(112 & 113) WRS-5	DUPAGE	963	357	
		CHECKED <i>JRS</i>	REVISED -			<b>DU-08</b>					
		DATE <i>10/15/2012</i>	REVISED -			SCALE: 1"=50'	SHEET NO. 8 OF 11 SHEETS	STA. BEGIN TO STA. 8989+00	FED. ROAD DIST. NO.	ILLINOIS FED. AID PROJECT	CONTRACT NO. 60I31