

**NOTES**

1. PAVEMENT MARKINGS AND RAISED REFLECTIVE PAVEMENT MARKERS SHALL BE PLACED IN ACCORDANCE WITH IDOT DISTRICT 1 DETAILS TC-11 AND TC-13.
2. SIGN LOCATIONS MAY VARY BASED ON FIELD CONDITIONS.
3. ALL POST-MOUNTED SIGNS SHALL BE MOUNTED ON TELESCOPING POLES IN ACCORDANCE WITH HIGHWAY STANDARD 728001, UNLESS OTHERWISE NOTED.
4. ALL PERMANENT PAVEMENT MARKING ON PCC PAVEMENT SHALL BE POLYUREA PAVEMENT MARKING, TYPE I AND ON HMA PAVEMENT SHALL BE THERMOPLASTIC PAVEMENT MARKING OF THE SPECIFIED TYPE IN THE PAVEMENT MARKING LEGEND.
5. STOP BARS SHALL BE LOCATED 4' BEHIND CROSSWALK MARKING UNLESS OTHERWISE INDICATED.
6. PRISMATIC CURB REFLECTORS SHALL BE PLACED IN ACCORDANCE WITH DETAIL A. ALL CURB REFLECTORS SHALL BE CRYSTAL EXCEPT CURB REFLECTORS ADJACENT TO NORTHBOUND IL ROUTE 59 SHALL BE AMBER.
7. PRISMATIC CURB REFLECTORS SHALL BE PLACED IN ACCORDANCE WITH DETAIL A. ALL CURB REFLECTORS SHALL BE CRYSTAL EXCEPT CURB REFLECTORS ADJACENT TO SOUTHBOUND IL ROUTE 59 SHALL BE AMBER.
8. PAVEMENT MARKERS INSTALLED ON THE BRIDGE APPROACH PAVEMENT AND BRIDGE DECK SHALL BE IN ACCORDANCE WITH RAISED REFLECTIVE PAVEMENT MARKER (BRIDGE).

**ALIGNMENT LEGEND**

+39.5	INDICATES STATION MEASURED FROM SB BASELINE
+39.5	INDICATES STATION MEASURED FROM NB BASELINE

**PAVEMENT MARKING LEGEND**  
SEE PREVIOUS SHEET

FOR PROPOSED SIGNING  
SEE FOLLOWING SHEETS

PRISMATIC CURB REFLECTORS, SEE NOTE 6

SPACED AT 20' C-C (TYP.)

PRISMATIC CURB REFLECTORS, SEE NOTE 6

NOTE 8

NOTE 8

PRISMATIC CURB REFLECTORS, SEE NOTE 7

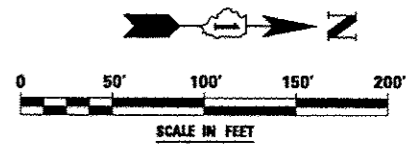
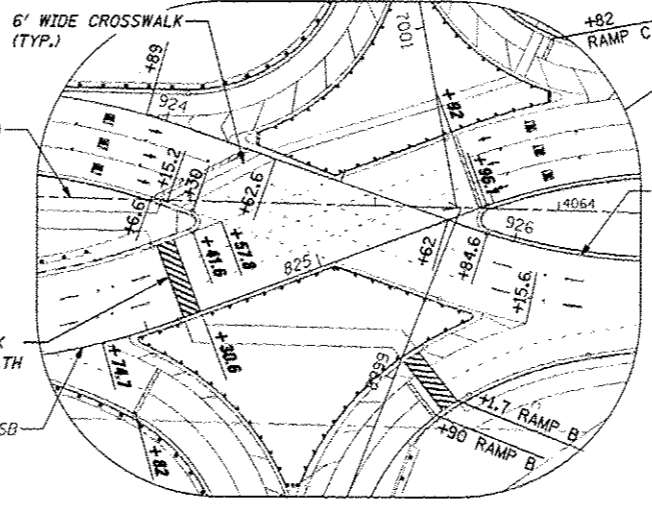
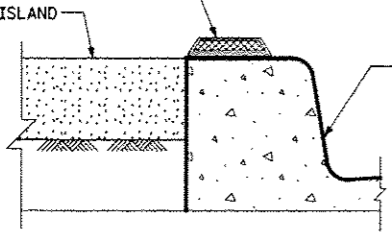
NOTE 8

TRANSITION LANE WIDTHS FROM 14' TO 12' BETWEEN STA. 927+12 (NB) AND STA. 930+11 (NB)

PRISMATIC CURB REFLECTORS, SEE NOTE 7

**DETAIL A**

PRISMATIC CURB REFLECTORS AROUND DDI CHANNELIZATION ISLANDS



FILE NAME :	USER NAME : #USER#	DESIGNED PJO	REVISED -	<b>STATE OF ILLINOIS DEPARTMENT OF TRANSPORTATION</b>	<b>PAVEMENT MARKING AND SIGNING ILLINOIS ROUTE 59</b>	F.A.P. RTE.	SECTION	COUNTY	TOTAL SHEETS	SHEET NO.
#FILE#	DRAWN KES	REVISED -	338			(112 & 113) WRS-5	DUPAGE	963	380	
PLOT SCALE : #SCALE#	CHECKED JCM	REVISED -	CONTRACT NO. 60I31							
PLOT DATE : #DATE#	DATE 10/15/2012	REVISED -	ILLINOIS FED. AID PROJECT							
SCALE:						SHEET NO. 2 OF 18 SHEETS		STA. 4051+00 TO STA. 4065+00		