







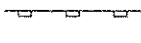








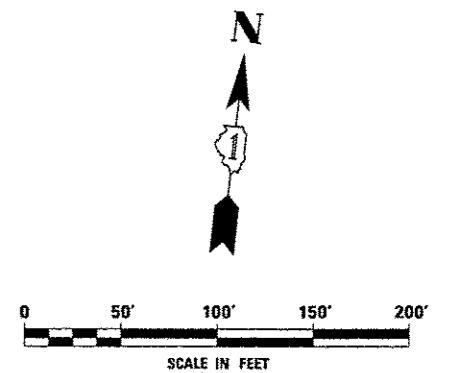


EROSION CONTROL LEGEND

- | | | | |
|---|--|---|---|
|  | TEMPORARY EROSION CONTROL SEEDING AND TEMPORARY EROSION CONTROL BLANKET |  | TEMPORARY DITCH CHECK |
|  | PERMANENT SEEDING (SEE NOTE 3) |  | TEMPORARY DITCH CHECK INSTALLED IN PREVIOUS STAGE |
|  | TEMPORARY EROSION CONTROL SEEDING OR PERMANENT SEEDING INSTALLED IN A PREVIOUS STAGE |  | INLET & PIPE PROTECTION |
|  | TEMPORARY PAVEMENT |  | INLET & PIPE PROTECTION INSTALLED IN PREVIOUS STAGE |
|  | PERIMETER EROSION BARRIER (SEE NOTE 2) |  | FLOW DIRECTION (SEE NOTE 4) |
|  | PERIMETER EROSION BARRIER INSTALLED IN PREVIOUS STAGE |  | PROPOSED STORM SEWER (SEE NOTE 1) |
|  | INLET FILTER |  | PROPOSED STORM SEWER INSTALLED IN PREVIOUS STAGE |
|  | INLET FILTER INSTALLED IN PREVIOUS STAGE |  | TEMPORARY PIPE CULVERT |
|  | PERMANENT DRAINAGE STRUCTURE NUMBER (SEE NOTE 1) | | |

NOTES

- SEE PROPOSED DRAINAGE PLANS FOR STORM SEWER INFORMATION
- PERIMETER EROSION BARRIER SHALL BE ERECTED ADJACENT TO R.O.W., EASEMENT, AND CONSTRUCTION LIMITS AND AS DIRECTED BY THE ENGINEER.
- SEE LANDSCAPING PLANS FOR LANDSCAPING REQUIREMENTS.
- SEE PRE-STAGE CROSS SECTIONS FOR GRADING INFORMATION.



FILE NAME #FILE#	USER NAME #USER#	DESIGNED PJO	REVISED -	STATE OF ILLINOIS DEPARTMENT OF TRANSPORTATION	EROSION CONTROL - PRESTAGE RAMP C				F.A.P. RTE. 338	SECTION (112 & 113) WRS-5	COUNTY DUPAGE	TOTAL SHEETS 963	SHEET NO. 487
		DRAWN RES	REVISED -		SCALE:	SHEET NO. 12 OF 66 SHEETS	STA. 7004+50 TO STA. 7018+55	CONTRACT NO. 60131					
		CHECKED JCM	REVISED -		ILLINOIS REG. AID PROJECT								
		DATE 10/15/2012	REVISED -										