







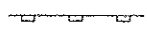








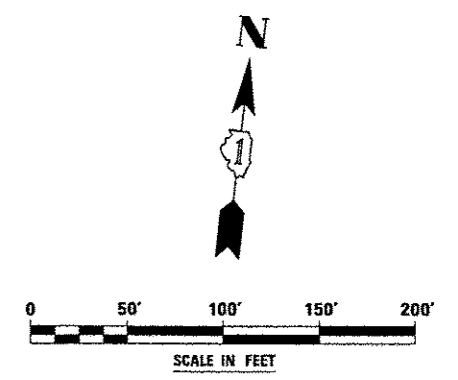


EROSION CONTROL LEGEND

	TEMPORARY EROSION CONTROL SEEDING AND TEMPORARY EROSION CONTROL BLANKET		TEMPORARY DITCH CHECK
	PERMANENT SEEDING (SEE NOTE 3)		TEMPORARY DITCH CHECK INSTALLED IN PREVIOUS STAGE
	TEMPORARY EROSION CONTROL SEEDING OR PERMANENT SEEDING INSTALLED IN A PREVIOUS STAGE		INLET & PIPE PROTECTION
	TEMPORARY PAVEMENT		INLET & PIPE PROTECTION INSTALLED IN PREVIOUS STAGE
	PERIMETER EROSION BARRIER (SEE NOTE 2)		FLOW DIRECTION (SEE NOTE 4)
	PERIMETER EROSION BARRIER INSTALLED IN PREVIOUS STAGE		PROPOSED STORM SEWER (SEE NOTE 1)
	INLET FILTER		PROPOSED STORM SEWER INSTALLED IN PREVIOUS STAGE
	INLET FILTER INSTALLED IN PREVIOUS STAGE		TEMPORARY PIPE CULVERT
	PERMANENT DRAINAGE STRUCTURE NUMBER (SEE NOTE 1)		

NOTES

1. SEE PROPOSED DRAINAGE PLANS FOR STORM SEWER INFORMATION
2. PERIMETER EROSION BARRIER SHALL BE ERECTED ADJACENT TO R.O.W., EASEMENT, AND CONSTRUCTION LIMITS AND AS DIRECTED BY THE ENGINEER.
3. SEE LANDSCAPING PLANS FOR LANDSCAPING REQUIREMENTS.
4. SEE STAGE 1 CROSS SECTIONS FOR GRADING INFORMATION.



FILE NAME #FILE#	USER NAME #AUSCR#	DESIGNED PJO	REVISED	STATE OF ILLINOIS DEPARTMENT OF TRANSPORTATION	EROSION CONTROL - STAGE 1, 1A, AND 1B RAMP A	F.A.P. RTE.	SECTION	COUNTY	TOTAL SHEETS	SHEET NO.	
		DRAWN RES	REVISED			338	(112 & 113) WRS-5	DUPAGE	963	494	
		CHECKED JCM	REVISED			CONTRACT NO. 60131					
		DATE 10/15/2012	REVISED			ILLINOIS FED. AID PROJECT					
					SCALE:	SHEET NO. 19 OF 66 SHEETS		STA. 1005+00 TO STA. 1019+00			