



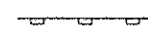












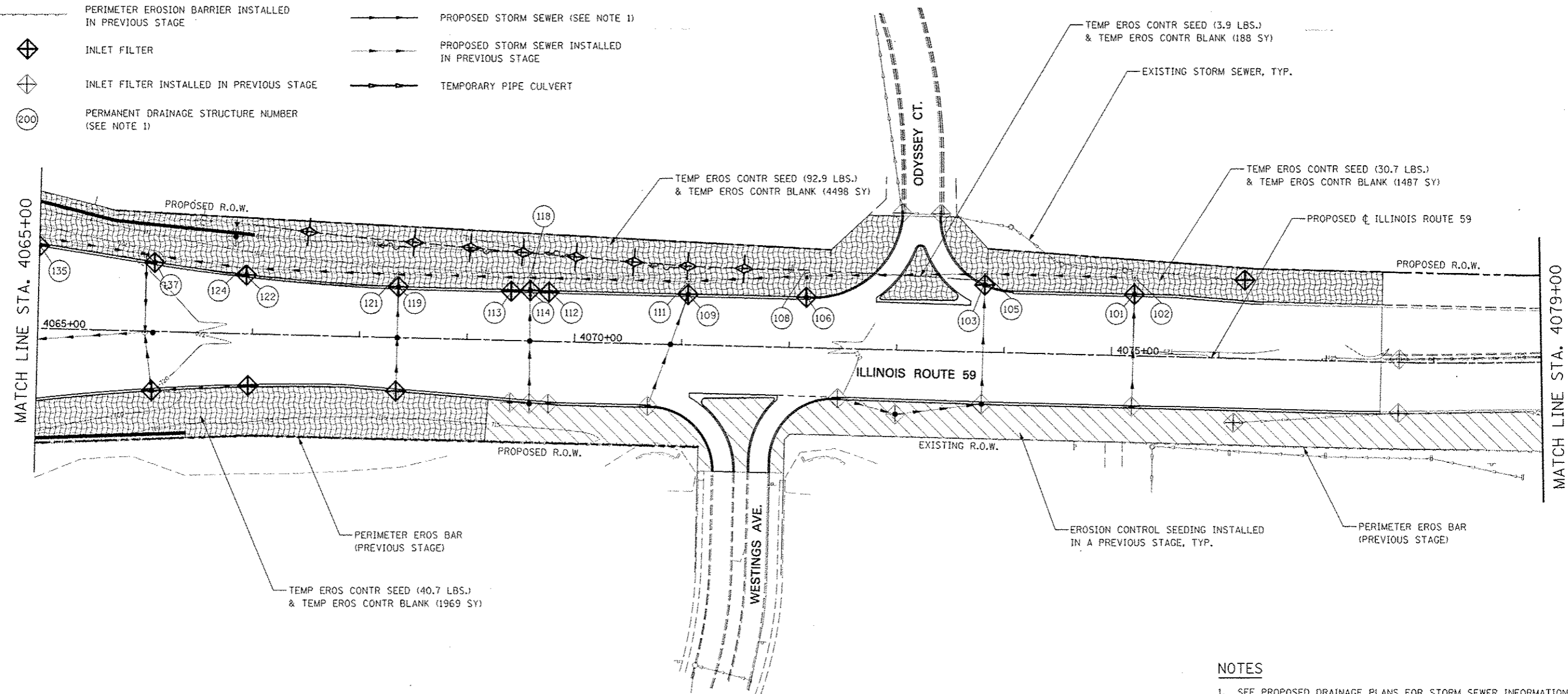
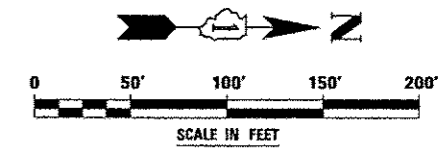


EROSION CONTROL LEGEND

-  TEMPORARY EROSION CONTROL SEEDING AND TEMPORARY EROSION CONTROL BLANKET
-  PERMANENT SEEDING (SEE NOTE 3)
-  TEMPORARY EROSION CONTROL SEEDING OR PERMANENT SEEDING INSTALLED IN A PREVIOUS STAGE
-  TEMPORARY PAVEMENT
-  PERIMETER EROSION BARRIER (SEE NOTE 2)
-  PERIMETER EROSION BARRIER INSTALLED IN PREVIOUS STAGE
-  INLET FILTER
-  INLET FILTER INSTALLED IN PREVIOUS STAGE
-  PERMANENT DRAINAGE STRUCTURE NUMBER (SEE NOTE 1)
-  TEMPORARY DITCH CHECK
-  TEMPORARY DITCH CHECK INSTALLED IN PREVIOUS STAGE
-  INLET & PIPE PROTECTION
-  INLET & PIPE PROTECTION INSTALLED IN PREVIOUS STAGE
-  FLOW DIRECTION (SEE NOTE 4)
-  PROPOSED STORM SEWER (SEE NOTE 1)
-  PROPOSED STORM SEWER INSTALLED IN PREVIOUS STAGE
-  TEMPORARY PIPE CULVERT



NOTES

1. SEE PROPOSED DRAINAGE PLANS FOR STORM SEWER INFORMATION
2. PERIMETER EROSION BARRIER SHALL BE ERECTED ADJACENT TO R.O.W., EASEMENT, AND CONSTRUCTION LIMITS AND AS DIRECTED BY THE ENGINEER.
3. SEE LANDSCAPING PLANS FOR LANDSCAPING REQUIREMENTS.
4. SEE STAGE 3 CROSS SECTIONS FOR GRADING INFORMATION.

FILE NAME - 481814	USER NAME - RUSSELL	DESIGNED - PJO	REVISED -	STATE OF ILLINOIS DEPARTMENT OF TRANSPORTATION	EROSION CONTROL - STAGE 3, 3A, 3B, AND 3C ILLINOIS ROUTE 59	F.A.P. RTE. - 338	SECTION - (112 & 113) WRS-5	COUNTY - DUPAGE	TOTAL SHEETS - 963	SHEET NO. - 52B		
DRAWN - KES	REVISED -	SCALE: -	SHEET NO. - 43 OF 66 SHEETS			STA. - 4065+00 TO STA. - 4079+00	ILLINOIS FED. AID PROJECT					
CHECKED - JCM	REVISED -	DATE - 10/15/2012										
DATE - 10/15/2012	REVISED -											