







SEE CONTRACT 60R31 ← CONTRACT 60I31
WORK LIMIT
STA. 4045+00

MATCH LINE STA. 4051+00

IDOT LEGEND

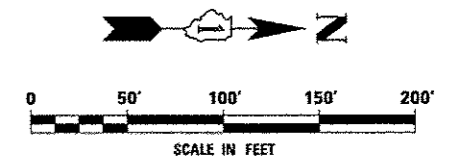
-  SODDING, SALT TOLERANT
-  SEEDING, CLASS 2A AND EROSION CONTROL BLANKET

TOLLWAY LEGEND

-  SEEDING, CLASS 2E AND EROSION CONTROL BLANKET
-  SEEDING, CLASS 3E AND EROSION CONTROL BLANKET
-  SEEDING, CLASS 4B AND EROSION CONTROL BLANKET
-  SEEDING, CLASS 4F AND EROSION CONTROL BLANKET

NOTES:

1. 6" OF TOPSOIL SHALL BE PLACED IN ALL LANDSCAPED AREAS, UNLESS OTHERWISE NOTED ON THE PLANS. THIS WORK SHALL BE PAID FOR AS TOPSOIL EXCAVATION AND PLACEMENT.



FILE NAME	USER NAME	DESIGNED	REVISED	STATE OF ILLINOIS DEPARTMENT OF TRANSPORTATION	LANDSCAPE PLANS ILLINOIS ROUTE 59	F.A.P. RTE.	SECTION	COUNTY	TOTAL SHEETS	SHEET NO.	
#FILE#	#USER#	DRAWN	REVISED			338	(112 & 113) WRS-5	DUPAGE	963	544	
		CHECKED	REVISED			CONTRACT NO. 60I31					
		DATE	REVISED			(ILLINOIS) FED. AID PROJECT					
		SCALE:	SHEET NO. 1 OF 12 SHEETS		STA. 4045+00 TO STA. 4051+00						