







IDOT LEGEND

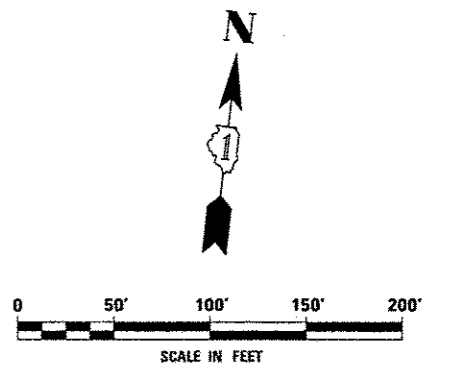
-  SODDING, SALT TOLERANT
-  SEEDING, CLASS 2A AND EROSION CONTROL BLANKET

TOLLWAY LEGEND

-  SEEDING, CLASS 2E AND EROSION CONTROL BLANKET
-  SEEDING, CLASS 3E AND EROSION CONTROL BLANKET
-  SEEDING, CLASS 4B AND EROSION CONTROL BLANKET
-  SEEDING, CLASS 4F AND EROSION CONTROL BLANKET

NOTES:

1. 6" OF TOPSOIL SHALL BE PLACED IN ALL LANDSCAPED AREAS, UNLESS OTHERWISE NOTED ON THE PLANS. THIS WORK SHALL BE PAID FOR AS TOPSOIL EXCAVATION AND PLACEMENT.



FILE NAME: 101911A	USER NAME: KJSCHE	DESIGNED: PJO	REVISED: -	STATE OF ILLINOIS DEPARTMENT OF TRANSPORTATION	LANDSCAPE PLANS RAMP A	F.A.P. RTE.: 338	SECTION: (112 & 113) WRS-5	COUNTY: DUPAGE	TOTAL SHEETS: 963	SHEET NO.: 548
	PLOT SCALE: 1/8"=1'-0"	CHECKED: JCM	REVISED: -			SCALE: 1/8"=1'-0"	SHEET NO. 5 OF 12 SHEETS	STA. 1005+00 TO STA. 1019+00	ILLINOIS FED. AID PROJECT	
	PLOT DATE: 10/15/2012	DATE: 10/15/2012	REVISED: -							