







**IDOT LEGEND**

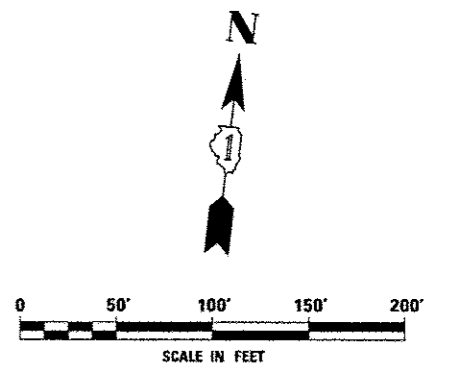
-  SODDING, SALT TOLERANT
-  SEEDING, CLASS 2A AND EROSION CONTROL BLANKET

**TOLLWAY LEGEND**

-  SEEDING, CLASS 2E AND EROSION CONTROL BLANKET
-  SEEDING, CLASS 3E AND EROSION CONTROL BLANKET
-  SEEDING, CLASS 4B AND EROSION CONTROL BLANKET
-  SEEDING, CLASS 4F AND EROSION CONTROL BLANKET

**NOTES:**

1. 6" OF TOPSOIL SHALL BE PLACED IN ALL LANDSCAPED AREAS, UNLESS OTHERWISE NOTED ON THE PLANS. THIS WORK SHALL BE PAID FOR AS TOPSOIL EXCAVATION AND PLACEMENT.



FILE NAME: 07/11/14	USER NAME: *USER\$	DESIGNED: PJO	REVISED: -	<b>STATE OF ILLINOIS DEPARTMENT OF TRANSPORTATION</b>	<b>LANDSCAPE PLANS RAMP A</b>				F.A.P. RTE.	SECTION	COUNTY	TOTAL SHEETS	SHEET NO.
		DRAWN: KES	REVISED: -		338	(112 & 113) WRS-5	DUPAGE	963	550				
		CHECKED: JCM	REVISED: -		CONTRACT NO. 60131								
		DATE: 10/15/2012	REVISED: -		ILLINOIS FED. AID PROJECT								
				SCALE:	SHEET NO. 7 OF 12 SHEETS	STA. 1033+00 TO STA. 1041+55							