







**IDOT LEGEND**

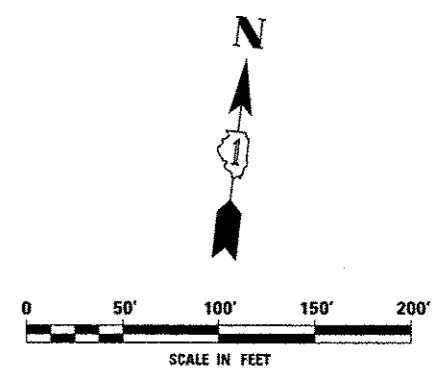
-  SODDING, SALT TOLERANT
-  SEEDING, CLASS 2A AND EROSION CONTROL BLANKET

**TOLLWAY LEGEND**

-  SEEDING, CLASS 2E AND EROSION CONTROL BLANKET
-  SEEDING, CLASS 3E AND EROSION CONTROL BLANKET
-  SEEDING, CLASS 4B AND EROSION CONTROL BLANKET
-  SEEDING, CLASS 4F AND EROSION CONTROL BLANKET

**NOTES:**

1. 6" OF TOPSOIL SHALL BE PLACED IN ALL LANDSCAPED AREAS, UNLESS OTHERWISE NOTED ON THE PLANS. THIS WORK SHALL BE PAID FOR AS TOPSOIL EXCAVATION AND PLACEMENT.



FILE NAME: AFR14L4	USER NAME: A#USER4	DESIGNED: PJO	REVISED: -	<b>STATE OF ILLINOIS DEPARTMENT OF TRANSPORTATION</b>	<b>LANDSCAPE PLANS RAMP B</b>	F.A.P. RTE.	SECTION	COUNTY	TOTAL SHEETS	SHEET NO.	
	DRAWN: RES	CHECKED: JCM	REVISED: -			338	(112 & 113) WRS-5	DUPAGE	963	552	
	PLOT SCALE: 1"=60' x 1"=120'	DATE: 10/15/2012	REVISED: -			CONTRACT NO. 60131		ILLINOIS FED. AID PROJECT			
	PLOT DATE: 10/15/2012		REVISED: -			SCALE:	SHEET NO. 9 OF 12 SHEETS	STA. 8968+00 TO STA. 8982+00			