







IDOT LEGEND

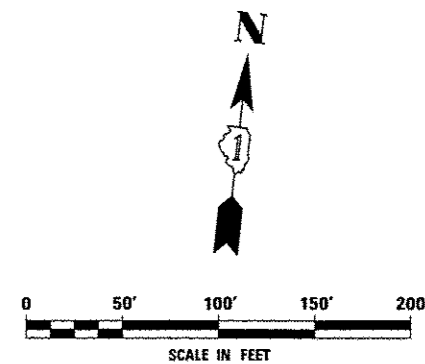
-  SODDING, SALT TOLERANT
-  SEEDING, CLASS 2A AND EROSION CONTROL BLANKET

TOLLWAY LEGEND

-  SEEDING, CLASS 2E AND EROSION CONTROL BLANKET
-  SEEDING, CLASS 3E AND EROSION CONTROL BLANKET
-  SEEDING, CLASS 4B AND EROSION CONTROL BLANKET
-  SEEDING, CLASS 4F AND EROSION CONTROL BLANKET

NOTES:

1. 6" OF TOPSOIL SHALL BE PLACED IN ALL LANDSCAPED AREAS, UNLESS OTHERWISE NOTED ON THE PLANS. THIS WORK SHALL BE PAID FOR AS TOPSOIL EXCAVATION AND PLACEMENT.



FILE NAME	USER NAME	DESIGNED <i>PJO</i>	REVISED	STATE OF ILLINOIS DEPARTMENT OF TRANSPORTATION	LANDSCAPE PLANS RAMP B	F.A.P. RTE.	SECTION	COUNTY	TOTAL SHEETS	SHEET NO.	
FILE#	USER#	DRAWN <i>KES</i>	REVISED			338	(112 & 113) WRS-5	DUPAGE	963	553	
PILOT SCALE	PILOT SCALE	CHECKED <i>JCM</i>	REVISED			CONTRACT NO. 60131					
PILOT DATE	PILOT DATE	DATE <i>10/15/2012</i>	REVISED			ILLINOIS FED. AID PROJECT					
					SCALE:	SHEET NO. 10 OF 12 SHEETS		STA. 8982+00 TO STA. 8995+50			