







IDOT LEGEND

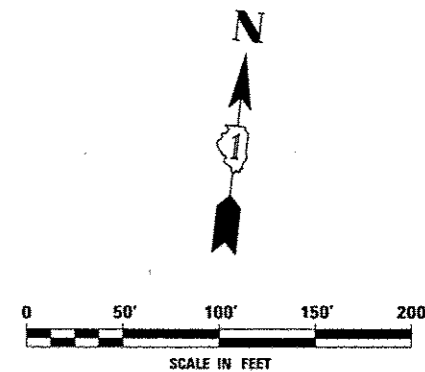
-  SODDING, SALT TOLERANT
-  SEEDING, CLASS 2A AND EROSION CONTROL BLANKET

TOLLWAY LEGEND

-  SEEDING, CLASS 2E AND EROSION CONTROL BLANKET
-  SEEDING, CLASS 3E AND EROSION CONTROL BLANKET
-  SEEDING, CLASS 4B AND EROSION CONTROL BLANKET
-  SEEDING, CLASS 4F AND EROSION CONTROL BLANKET

NOTES:

1. 6" OF TOPSOIL SHALL BE PLACED IN ALL LANDSCAPED AREAS, UNLESS OTHERWISE NOTED ON THE PLANS. THIS WORK SHALL BE PAID FOR AS TOPSOIL EXCAVATION AND PLACEMENT.



FILE NAME *FILEL4	USER NAME RUSEH4	DESIGNED PJO	REVISED -	STATE OF ILLINOIS DEPARTMENT OF TRANSPORTATION	LANDSCAPE PLANS RAMP C		F.A.P. RTE. 338	SECTION 1112 & 1113 WRS-S	COUNTY DUPAGE	TOTAL SHEETS 963	SHEET NO. 554	
	DESIGNED KES	REVISED -			SCALE:	SHEET NO. 11 OF 12 SHEETS	STA. 7004+50 TO STA. 7018+00	CONTRACT NO. 60131				
	CHECKED JCM	REVISED -			ILLINOIS FED. AID PROJECT							
	DATE 10/15/2012	REVISED -										