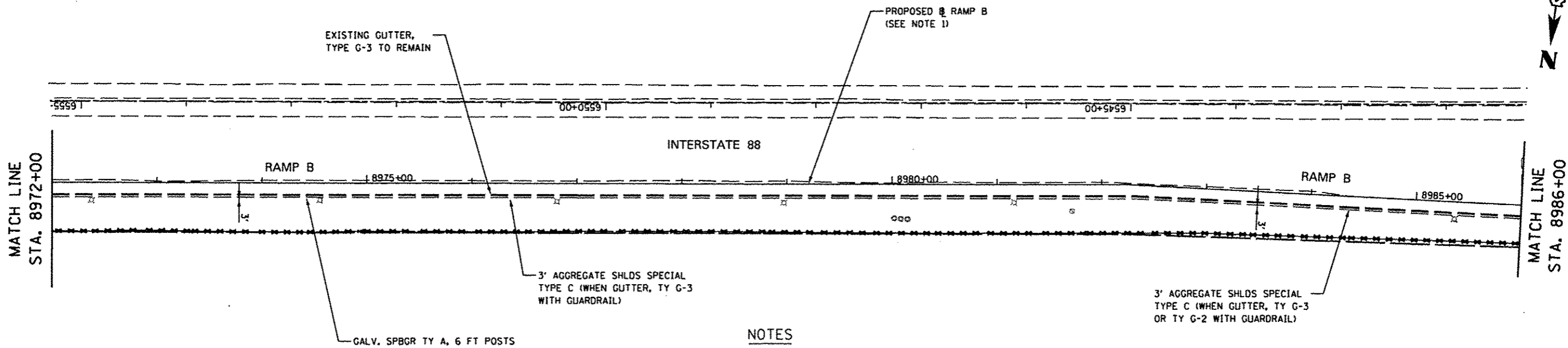


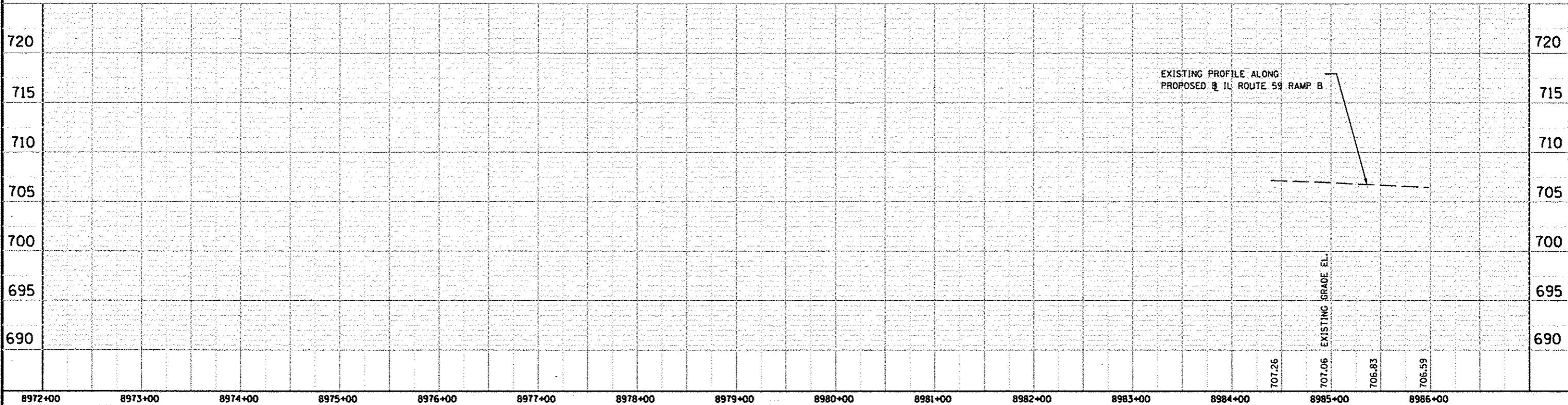
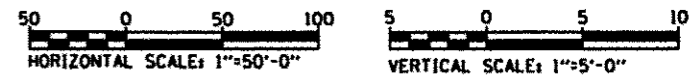
PLAN	DATE
REVISED	BY
NO. OF SHEETS	
NO. OF SHEETS CHECKED	
NO. OF SHEETS NOT CHECKED	
NO. OF SHEETS FILED	

PROFILE	DATE
REVISED	BY
NO. OF SHEETS	
NO. OF SHEETS CHECKED	
NO. OF SHEETS NOT CHECKED	
NO. OF SHEETS FILED	



NOTES

1. FOR PROPOSED ILLINOIS ROUTE 59 AND I-88 RAMP BASELINE INFORMATION SEE ALIGNMENT, BENCHMARKS, AND TIES - ILLINOIS ROUTE 59 NORTHBOUND & SOUTHBOUND BASELINE AND I-88 RAMPS DATA SHEETS.
2. FOR PROPOSED ILLINOIS ROUTE 59 AND I-88 RAMP PAVEMENT GEOMETRY INFORMATION SEE GEOMETRIC LAYOUT - ILLINOIS ROUTE 59 AND GEOMETRIC LAYOUT - I-88 RAMPS SHEETS.



8972+00	8973+00	8974+00	8975+00	8976+00	8977+00	8978+00	8979+00	8980+00	8981+00	8982+00	8983+00	8984+00	8985+00	8986+00		
Geo Services, Inc. Geotechnical, Environmental & Civil Engineering 207 Lakeside Court, Suite 204 Naperville, Illinois 60563 (630) 355-7838												USER NAME * DESIGNED - RWC DRAWN - RWC CHECKED - AJP PLOT DATE *	REVISIONS REVISIONS REVISIONS REVISIONS	STATE OF ILLINOIS DEPARTMENT OF TRANSPORTATION	SOIL BORING PLAN / PROFILE - RAMP B SCALE: AS SHOWN SHEET NO. 2 OF 3 SHEETS STA. 8972+00 TO STA. 8986+00	F.A.P. RTE. 338/IL 59 SECTION 112 & 113 WRS-5 COUNTY DUPAGE TOTAL SHEETS 963 SHEET NO. 696 CONTRACT NO. 60131