




LEGEND

- ① TEMPORARY CONCRETE BARRIER WITH BARRIER WALL MARKERS, TYPE C
- ② RELOCATE TEMPORARY CONCRETE BARRIER
- ③ DRUMS AT 50'-C-C WITH BIDIRECTIONAL STEADY BURN LIGHTS
- ④ PAVEMENT MARKING TAPE, TYPE III 4" WHITE
- ⑤ PAVEMENT MARKING TAPE, TYPE III 4" YELLOW
- ⑥ PAVEMENT MARKING TAPE, TYPE III 5" WHITE, 10' DASH 30" SKIP
- ⑦ PAVEMENT MARKING TAPE, TYPE III 8" WHITE
- ⑧ TEMPORARY PAVEMENT MARKING-LINE 6"
- ⑨ WORK ZONE PAVEMENT MARKING REMOVAL
- ⑩ FINAL PAVEMENT MARKINGS, SEE SHEETS
- ⑪ INSTALLED IS PREVIOUS STAGE
- ⑫ TEMPORARY PAVEMENT TEMP PAVT (INTERSTATE) (HMA BINDER IL-19.0mm), 10" HMA SURFACE COURSE, MIX "D", N70 (IL 9.5mm), 2"

 WORKZONE: FULL REHABILITATION
 WORKZONE: SCARIFICATION AND OVERLAY
 LANE CLOSED TO TRAFFIC

BOWMAN, BARRETT & ASSOCIATES INC.
 CONSULTING ENGINEERS
 Chicago, Illinois
 312.228.0100
 www.bbandainc.com

SUBSTAGE 2B
 STONY ISLAND EXTENSION
 LOOKING NORTH
 STA 94+00 TO STA 100+00

FILE NAME =	USER NAME = default	DESIGNED - RA	REVISED -
#FILE#		DRAWN - RA	REVISED -
	PLOT SCALE = #SCALE#	CHECKED - RGR	REVISED -
	PLOT DATE = 3/29/2013	DATE - 03/29/2013	REVISED -

STATE OF ILLINOIS
DEPARTMENT OF TRANSPORTATION

MAINTENANCE OF TRAFFIC - TYPICAL SECTIONS

SCALE: NA SHEET NO. 5 OF 6 SHEETS STA. NA TO STA. NA

F.A.I. RTE.	SECTION	COUNTY	TOTAL SHEETS	SHEET NO.
94	2012-059-BR	COOK	631	90
CONTRACT NO. 60J12				
ILLINOIS FED. AID PROJECT				

S:\1072-05-CADD\0160J12-Sheeta\0160J12-sh1c-MOT.tgn.dgn