



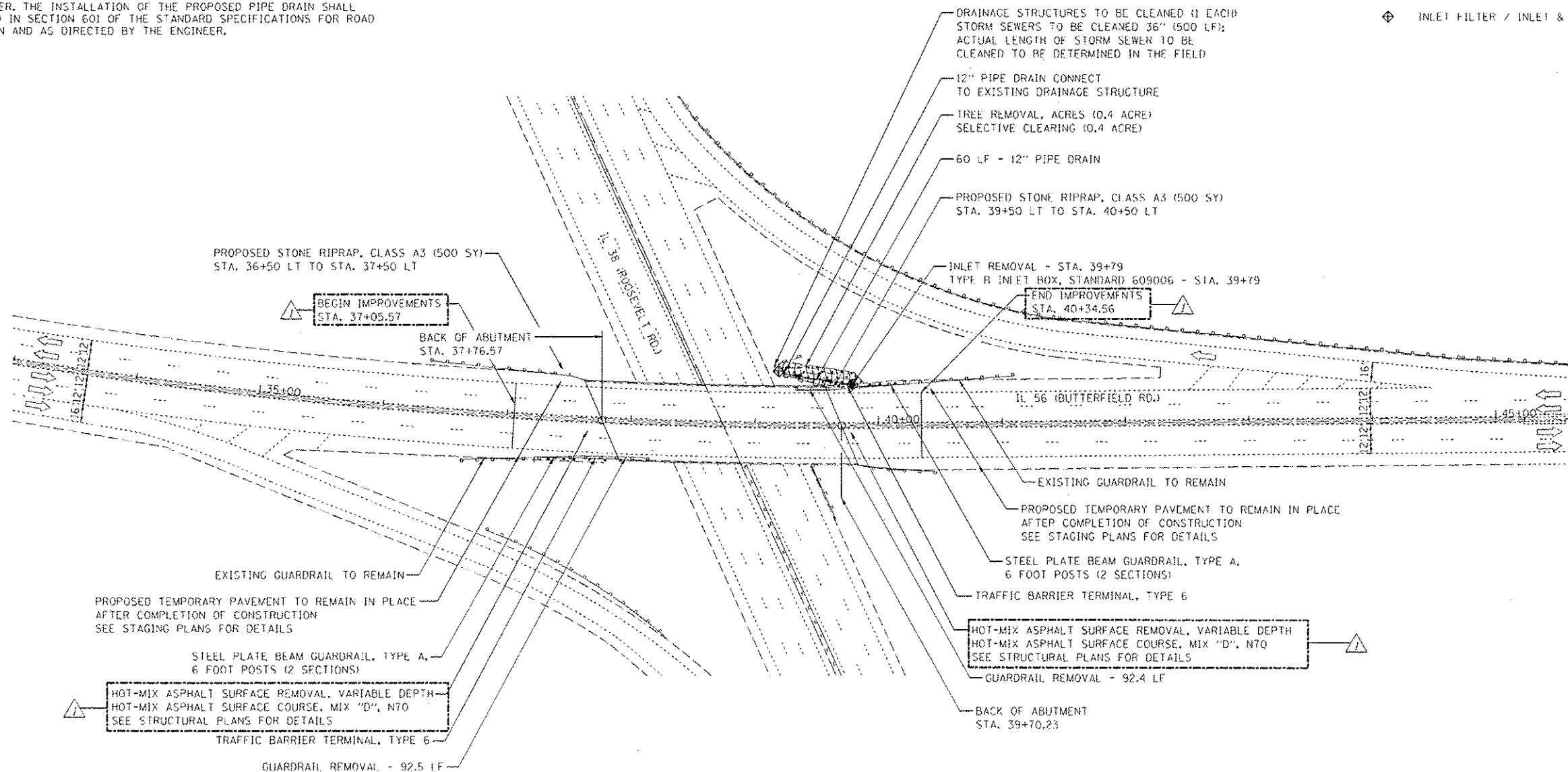


NOTES:

1. IN ADDITION TO FIELD REVIEW AND AERIAL DATA, PLAN DIMENSIONS AND DETAILS RELATIVE TO THE EXISTING FACILITIES HAVE BEEN TAKEN FROM EXISTING PLANS AND ARE SUBJECT TO CONSTRUCTION VARIATIONS. IT SHALL BE THE CONTRACTOR'S RESPONSIBILITY TO VERIFY SUCH DIMENSIONS AND DETAILS IN THE FIELD. SUCH VARIATIONS SHALL NOT BE A CAUSE FOR ADDITIONAL COMPENSATION DUE TO A CHANGE IN THE SCOPE OF THE WORK, HOWEVER, THE CONTRACTOR WILL BE PAID FOR THE QUANTITY ACTUALLY FURNISHED AT THE BID PRICE FOR THE WORK.
2. ALL PROPOSED INVERTS AND RIM ELEVATIONS SHALL BE FIELD DETERMINED AND APPROVED BY THE ENGINEER. THE INSTALLATION OF THE PROPOSED PIPE DRAIN SHALL BE COMPLETED AS STATED IN SECTION 601 OF THE STANDARD SPECIFICATIONS FOR ROAD AND BRIDGE CONSTRUCTION AND AS DIRECTED BY THE ENGINEER.

LEGEND

-  EROSION CONTROL BLANKET
-  SEEDING, CLASS 3
-  PERIMETER EROSION BARRIER (PEB)
-  INLET FILTER / INLET & PIPE PROTECTION

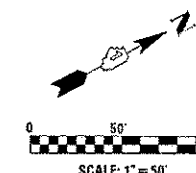


LIMITS OF PROPOSED IMPROVEMENTS:

STEEL PLATE BEAM GUARDRAIL, TYPE A, 6 FOOT POSTS
 STA. 37+23.69 TO STA. 37+48.48 RT
 STA. 40+00.41 TO STA. 40+25.50 LT

GUARDRAIL REMOVAL
 STA. 37+23.69 TO STA. 38+15.35 RT
 STA. 39+32.65 TO STA. 40+25.50 LT

TRAFFIC BARRIER TERMINAL, TYPE 6
 STA. 37+48.48 TO STA. 37+93.80 RT
 STA. 39+54.47 TO STA. 40+00.41 LT



USER NAME - RUSETH	DESIGNED - SEW	REVISED - 5/21/2013 FML
PLOT SCALE - 1/8\"/>		

**STATE OF ILLINOIS
 DEPARTMENT OF TRANSPORTATION**

PROPOSED ROADWAY PLAN		
IL 56 (BUTTERFIELD RD.) OVER IL 38 (ROOSEVELT RD.)		
SCALE: 1\"/>		

F.A.P. RTE. 347	SECTION JR-HB-1-1	COUNTY DUPAGE	TOTAL SHEETS 30	SHEET NO. 5
FED. ROAD DIST. NO. 1 ILLINOIS FED. AID PROJECT			CONTRACT NO. 60N77	