

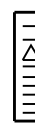





**PLAN
WEST APPROACH SLAB**

BILL OF MATERIALS

ITEM	UNIT	QUANTITY
APPROACH SLAB REPAIR (PARTIAL DEPTH)	SO. YD.	14
APPROACH SLAB REPAIR (FULL DEPTH)	SO. YD.	24
DRAINAGE STRUCTURES TO BE CLEANED	EACH	2
FRAMES AND GRATES TO BE ADJUSTED	EACH	2
FRAMES AND LIDS TO BE ADJUSTED	EACH	1
STORM SEWERS TO BE CLEANED, 12"	FOOT	51

LEGEND:

-  APPROACH SLAB REPAIR (FULL DEPTH)
-  APPROACH SLAB REPAIR (PARTIAL DEPTH)
-  INLET BOX TO BE CLEANED
FRAMES AND GRATES TO BE ADJUSTED
-  FRAMES AND LIDS TO BE ADJUSTED
-  GRADING AND SHAPING DITCHES (SEE ROADWAY PLANS)
-  CONCRETE REMOVAL AND CONCRETE SUPERSTRUCTURE SEE SHEET 2 OF 9

FILE NAME =	USER NAME = gorengautab	DESIGNED - MVT	REVISED -	STATE OF ILLINOIS DEPARTMENT OF TRANSPORTATION	ILL 38 (ROOSEVELT ROAD) AT WEST BRANCH DUPAGE RIVER WEST APPROACH SLAB DETAILS S.N. 022-0022		F.A.P. RTE.	SECTION	COUNTY	TOTAL SHEETS	SHEET NO.
et:\pwork\pwork\gorengautab\00101671\022-0022.dgn	DRAWN - MVT	REVISED -	347				2011-067-1	DUPAGE	29	12	
PLOT SCALE = 100.0000' / 1in.	CHECKED -	REVISED -	CONTRACT NO.60P86								
PLOT DATE = 12/14/2012	DATE - 12-20-2011	REVISED -	ILLINOIS FED. AID PROJECT								
				SCALE:	SHEET NO. 8 OF 9 SHEETS	STA.	TO STA.				