

**STATE OF ILLINOIS
DEPARTMENT OF TRANSPORTATION
DIVISION OF HIGHWAYS**

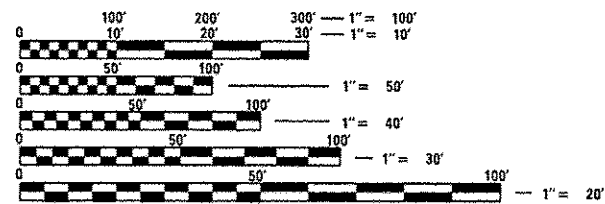
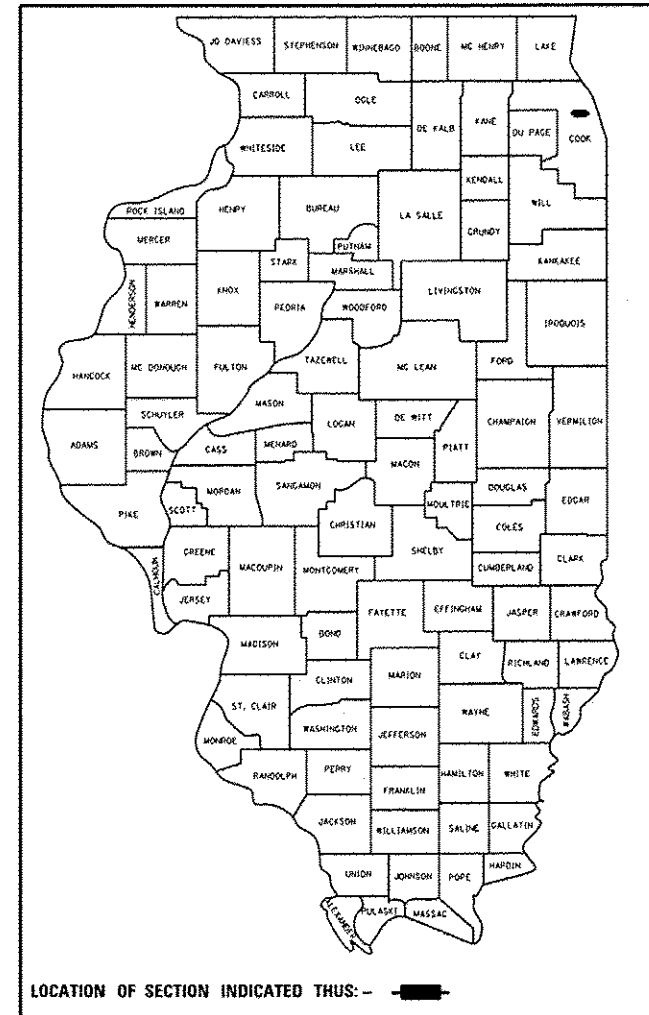
**PROPOSED
HIGHWAY PLANS**

**FAU 1360 (US 41 / FOSTER AVE.)
IL 43 (HARLEM AVE.) TO ASHLAND AVE.
SECTION 2012-009RS
RESURFACING (3P)
COOK COUNTY
C-91-368-12**

FOR INDEX OF SHEETS, SEE SHEET NO. 2

**THIS IMPROVEMENT IS LOCATED
IN THE CITY OF CHICAGO**

D-91-368-12

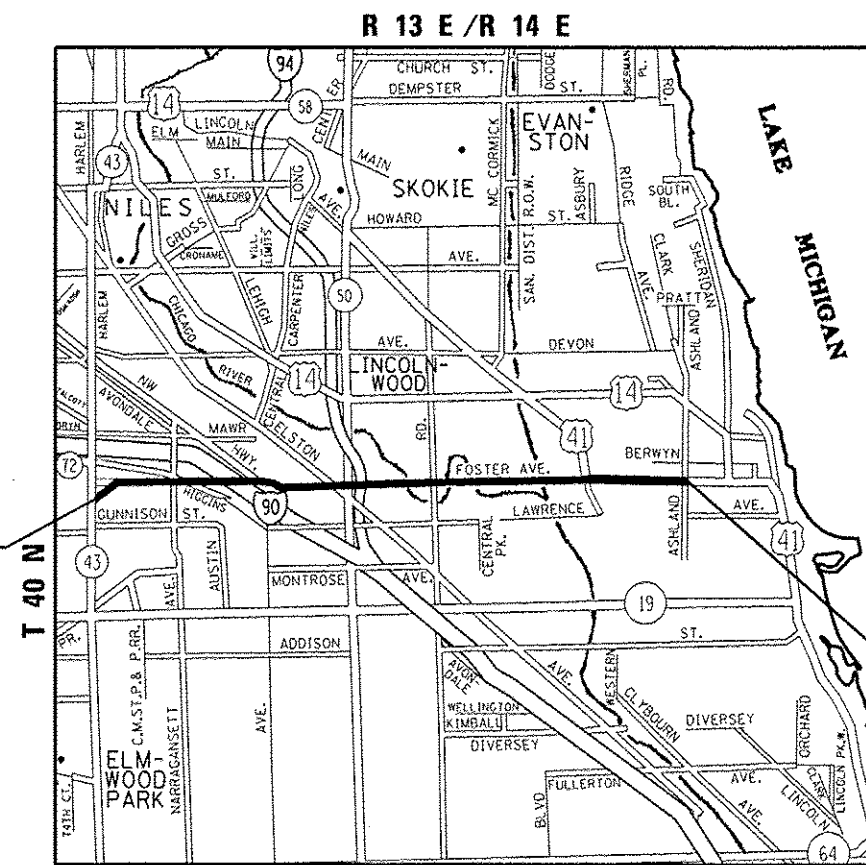


FULL SIZE PLANS HAVE BEEN PREPARED USING STANDARD ENGINEERING SCALES. REDUCED SIZED PLANS WILL NOT CONFORM TO STANDARD SCALES. IN MAKING MEASUREMENTS ON REDUCED PLANS, THE ABOVE SCALES MAY BE USED.

C.U.A.N.
CHICAGO UTILITY ALERT NETWORK
(312) 744-7000

PROJECT ENGINEER: KARI SMITH (847) 705-4437
PROJECT MANAGER: KEN ENG (847) 705 4247

CONTRACT NO. 60T51



**PROJECT BEGINS:
STATION 6+57**

OMISSIONS

99+80	-	103+73
168+91	-	170+33
214+31	-	215+99
223+72	-	224+72
232+43	-	233+49
244+98	-	255+96
284+78	-	285+82
319+68	-	327+73
364+46	-	370+22

**PROJECT ENDS:
STATION 381+60**

**JEFFERSON & LAKEVIEW TOWNSHIPS
GROSS LENGTH = 37,503 FT. = 7.10 MILE
NET LENGTH = 34,011 FT. = 6.44 MILE**

TRAFFIC DATA

2010 ADT = 33,500
POSTED SPEED LIMIT = 25 - 30 MPH

STATE OF ILLINOIS
DEPARTMENT OF TRANSPORTATION
DIVISION OF HIGHWAYS

SUBMITTED *April 10 2013*
John P. ...
DEPUTY DIRECTOR OF HIGHWAYS, REGION ENGINEER

May 10 2013
John D. Baranzelli, P.E.
acting ENGINEER OF DESIGN AND ENVIRONMENT

May 10 2013
Orker Osman, P.E.
DIRECTOR OF HIGHWAYS, CHIEF ENGINEER

**PRINTED BY THE AUTHORITY
OF THE STATE OF ILLINOIS**