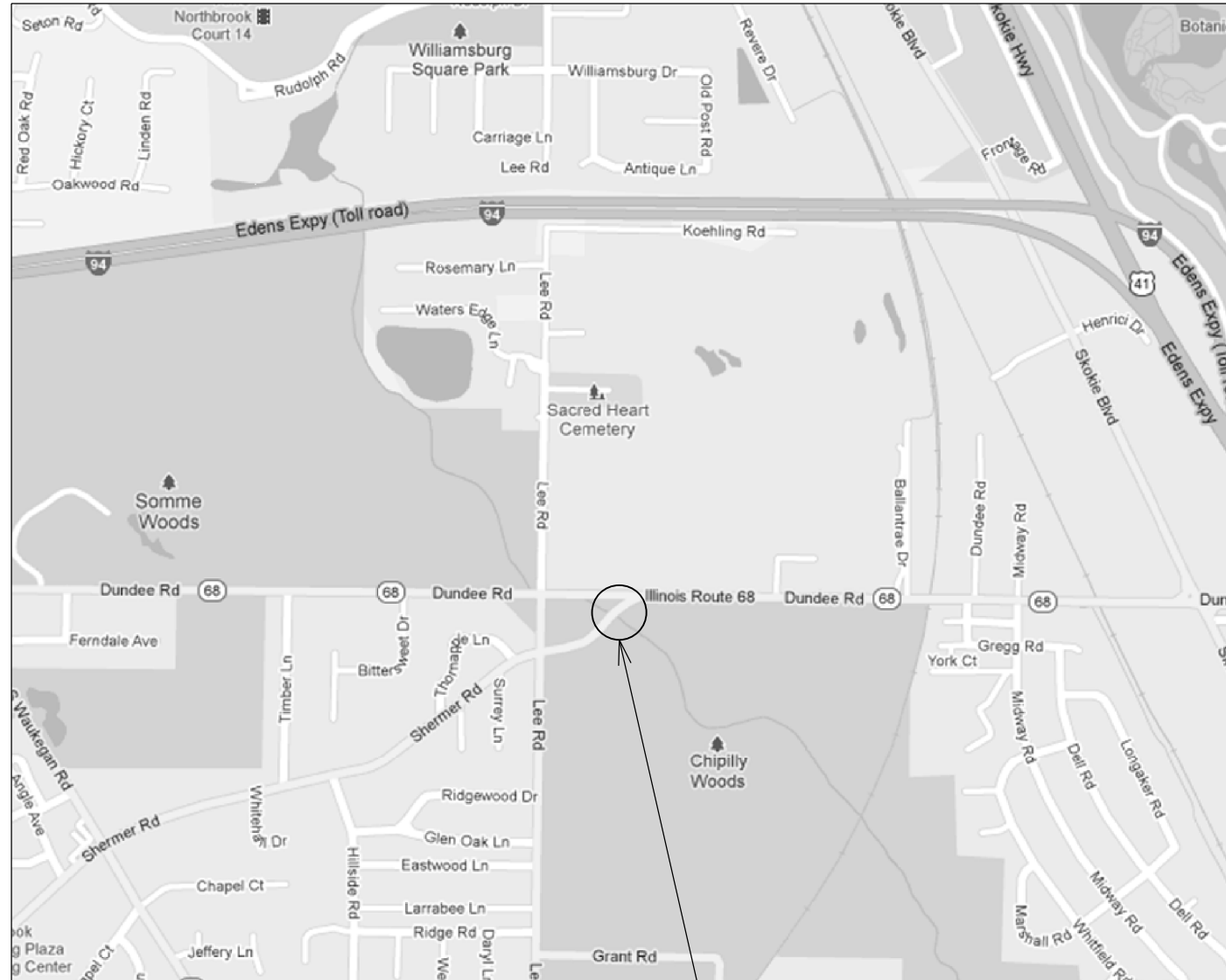
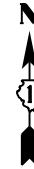


TRAFFIC DATA
 EXISTING ADT = 12,500
 SPEED LIMIT = 30 MPH

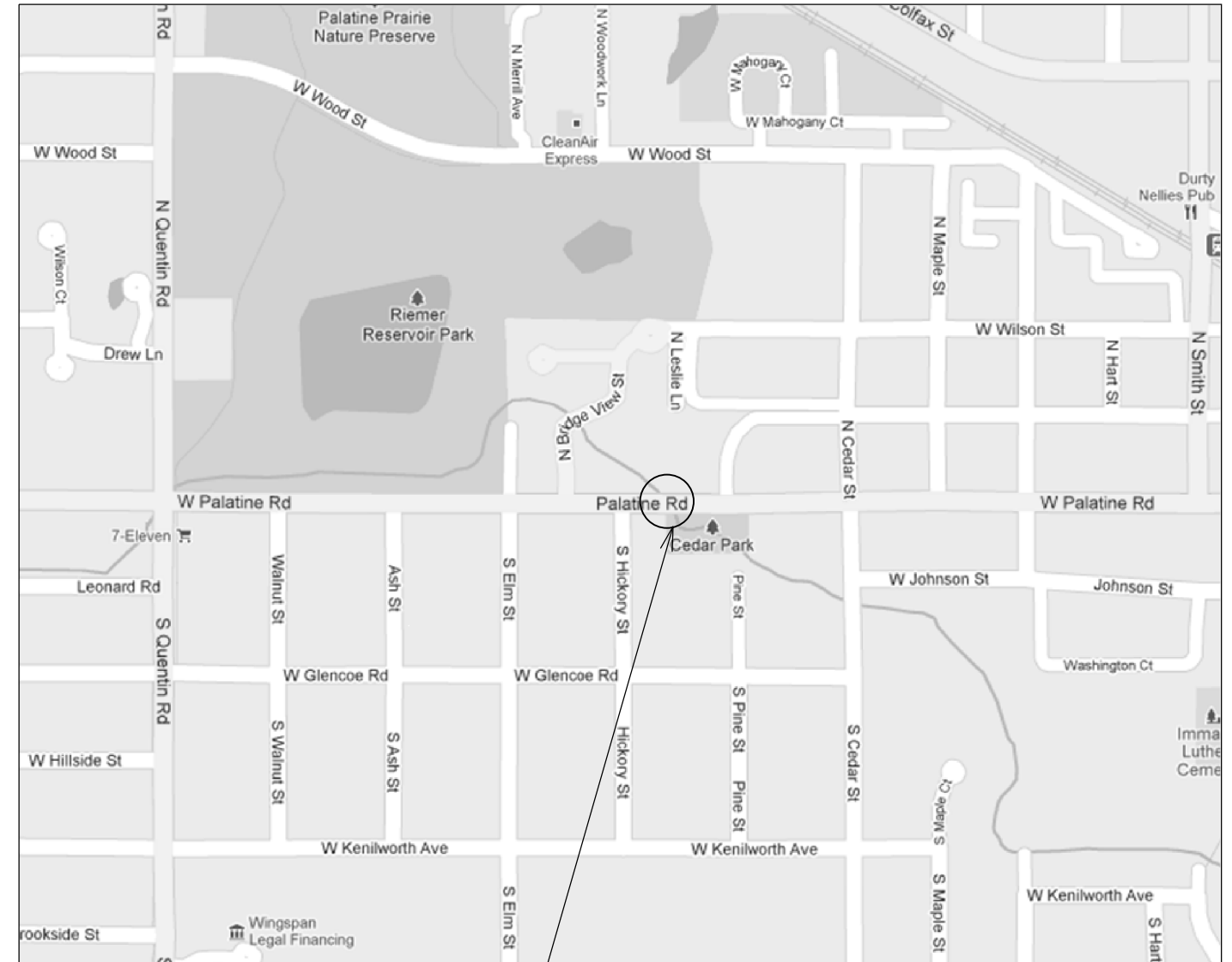
R. 12 E.



LOCATION 3
 SHERMER RD.
 OVER MIDDLE FORK NORTH BRANCH CHICAGO RIVER
 0.1 MILES SOUTHWEST OF IL 68
 SN 016-0814
 VILLAGE OF NORTHBROOK

TRAFFIC DATA
 EXISTING ADT = 11,300
 SPEED LIMIT = 40 MPH

R. 10 E.



LOCATION 4
 PALATINE RD.
 AT SALT CREEK
 0.3 MILES EAST OF QUENTIN RD.
 SN 016-2416
 VILLAGE OF PALATINE

3/8/2013 3:14:43 PM

GRAEF 8501 N. Higgins Road Suite 280
 Chicago, Illinois 60631
 (773) 399-0112

USER NAME = 1485	DESIGNED -	REVISED -
DRAWN -	REVISED -	
PLOT SCALE = 48.0000' / in.	CHECKED -	REVISED -
PLOT DATE = 3/8/2013	DATE - 03/20/2013	REVISED -

STATE OF ILLINOIS
DEPARTMENT OF TRANSPORTATION

COOK & DuPAGE COUNTY RIP RAP IMPROVEMENTS
LOCATION MAP

SCALE: 1"=20' SHEET 2 OF 3 SHEETS STA. TO STA.

F.A. RTE.	SECTION	COUNTY	TOTAL SHEETS	SHEET NO.
•	2012-006 I	COOK/DuPAGE	31	5
• VARIOUS ROUTES			CONTRACT NO. 60T52	
ILLINOIS FED. AID PROJECT				