SECTION 3, TOWNSHIP 36, RANGE 10

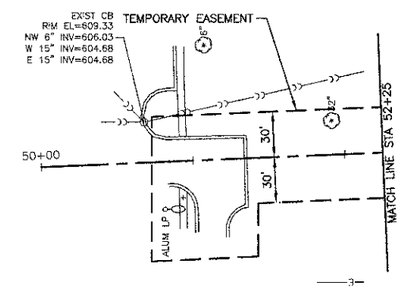

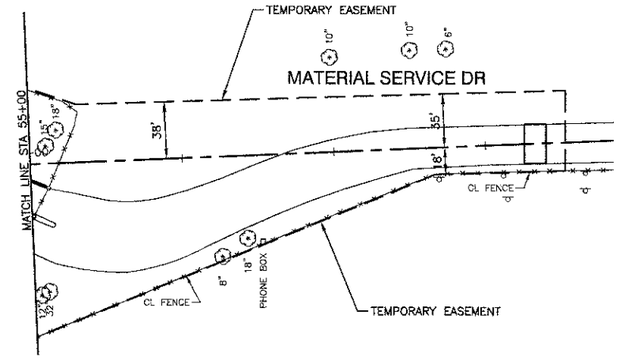

EXISTING CONDITIONS

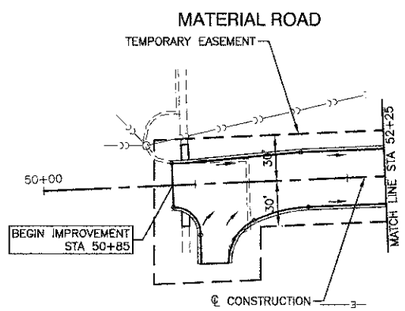

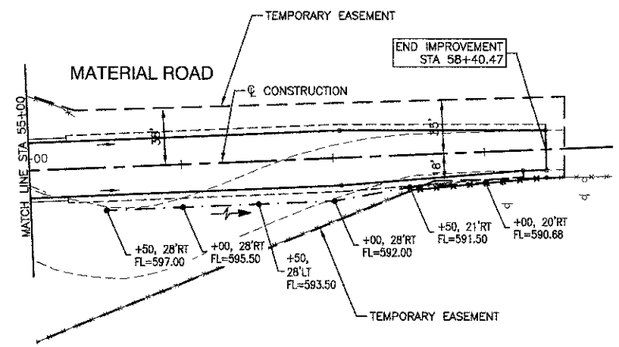

PROPOSED IMPROVEMENTS

NOTES

1. ALL OFFSETS AND ELEVATIONS TO CURB LINE STRUCTURES ARE GIVEN TO THE EDGE OF PAVEMENT. OFFSETS AND ELEVATIONS FOR FLARED END SECTIONS ARE GIVEN AT THE FLARED END. ALL OTHER OFFSETS AND ELEVATIONS ARE GIVEN TO THE CENTER OF THE STRUCTURE.
2. (XX.X) DENOTES CUBIC YARDS TRENCH BACKFILL.
3. THE GENERAL CONTRACTOR IS REQUIRED TO HIRE AN ENVIRONMENTAL FIRM WITH AT LEAST FIVE (5) DOCUMENTED LEAKING UNDERGROUND STORAGE TANK CLEANUPS OR THAT IS PRE-QUALIFIED IN HAZARDOUS WASTE BY THE DEPARTMENT TO REMEDIATE THE SOIL CONTAMINATION AND MONITOR FOR WORKER PROTECTION.

BENCH MARK:

2 NAILS IN EAST FACE OF 9TH POWER POLE NORTH OF TAYLOR ROAD, ON WEST SIDE OF ROUTE 53. ELEVATION=605.76

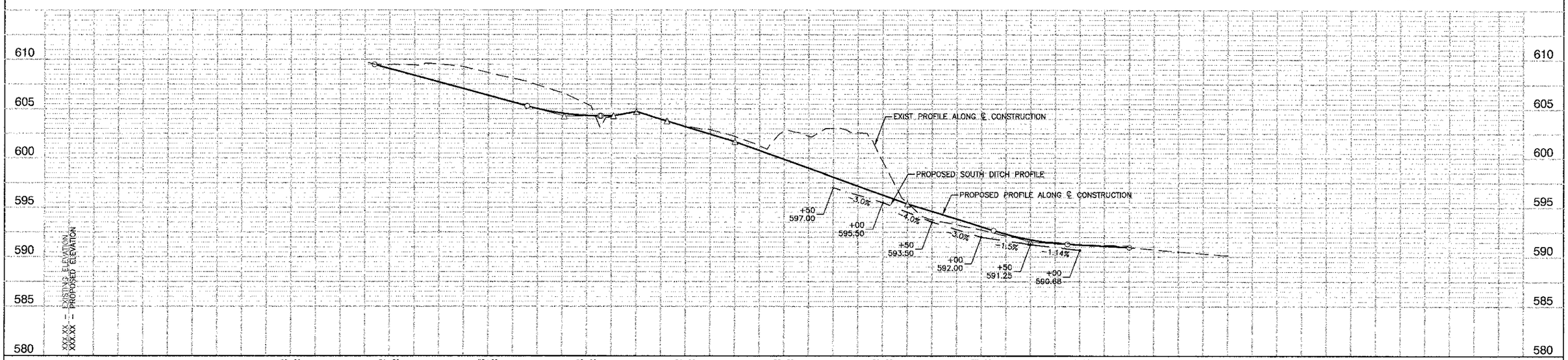

PLAN		BY	DATE
NOTE BOOK NO.	SURVEYED / PLOTTED / ALIGNMENT / RT. OF WAY / CADD FILE NAME	DRAWN / CHECKED	

PROFILE		BY	DATE
NOTE BOOK	SURVEYED / PLOTTED / PROFILE / B.M. NOTED	DRAWN / CHECKED	

FILE NAME = 08361_02-PLPR-01 - STORM03	USER NAME =	DESIGNED — WPD	REVISED — 01-07-13 - TEMP EASE	STATE OF ILLINOIS DEPARTMENT OF TRANSPORTATION	IL RTE 53 AT MATERIAL ROAD ROMEOVILLE HIGH SCHOOL DRIVE / MATERIAL SERVICE DRIVE DRAINAGE & UTILITIES
		CHECKED — PB	REVISED —		
	PLOT SCALE = 1"=50'	DRAWN — AG	REVISED —		
	PLOT DATE = 02-28-13	CHECKED — PS	REVISED —		SCALE: H 1"=50' V 1"=5' SHEET NO. 20 OF 54 SHEETS STA. TO STA.

F.A.P RTE.	SECTION	COUNTY	TOTAL SHEETS	SHEET NO.
112	09-00055-00-CH	WILL	54	20
		CONTRACT NO. 63753		
FED. ROAD DIST. NO. 1	ILLINOIS	FED. AID PROJECT M-9003(829)		