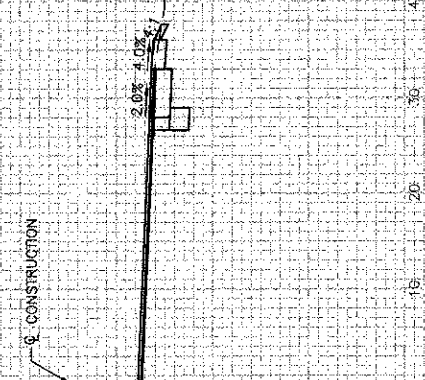


615
610
605
600
595

EXISTING ROW



16+00

C=23 F=0

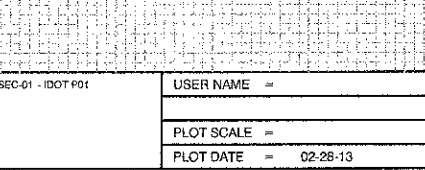
608.87

EXISTING ROW

EXISTING ROW

615
610
605
600
595

EXISTING ROW



15+50

C=20 F=0

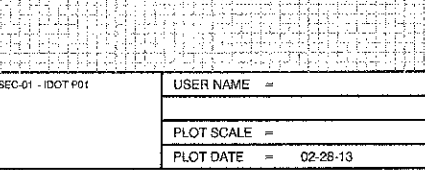
608.95

EXISTING ROW

EXISTING ROW

615
610
605
600
595

EXISTING ROW



15+00

C=0 F=0

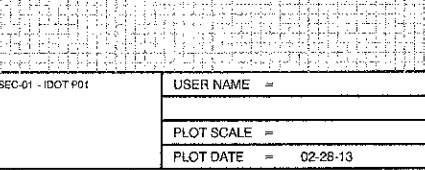
609.12

EXISTING ROW

EXISTING ROW

615
610
605
600
595

EXISTING ROW



14+50

C=0 F=0

609.26

EXISTING ROW

EXISTING ROW

615
610
605
600
595

EXISTING ROW

FILE NAME = 08381_02-XSEC-01 - IDOT P01

USER NAME =	DESIGNED -- WPD	REVISED --
PLOT SCALE =	CHECKED -- PB	REVISED --
PLOT DATE = 02-26-13	DRAWN -- RG	REVISED --
	CHECKED -- AG	REVISED --

STATE OF ILLINOIS
DEPARTMENT OF TRANSPORTATION

INTERSECTION IMPROVEMENT
IL RTE 53 AT MATERIAL ROAD
CROSS SECTIONS

SCALE: H 1"=10' V 1"=5'

SHEET NO. 43 OF 54 SHEETS

STA. 14+50 TO STA. 16+00

F.A.P. RTE	SECTION	COUNTY	TOTAL SHEETS	SHEET NO.
112	09-00055-00-CH	WILL	54	43
FED. ROAD DIST. NO. 1 ILLINOIS			FED. AID PROJECT M-9003(829)	

CONTRACT NO. 63753