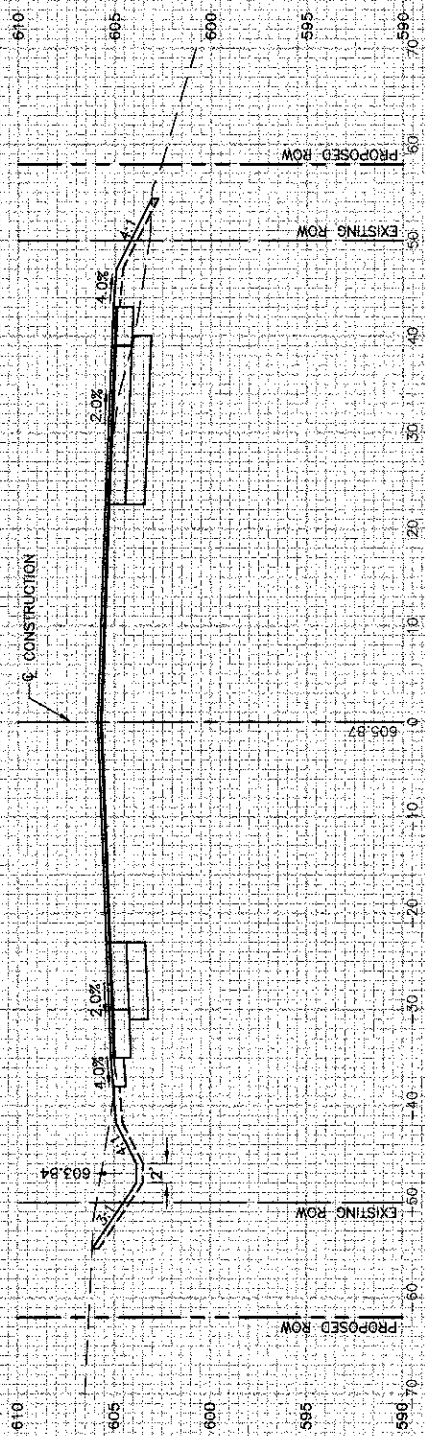


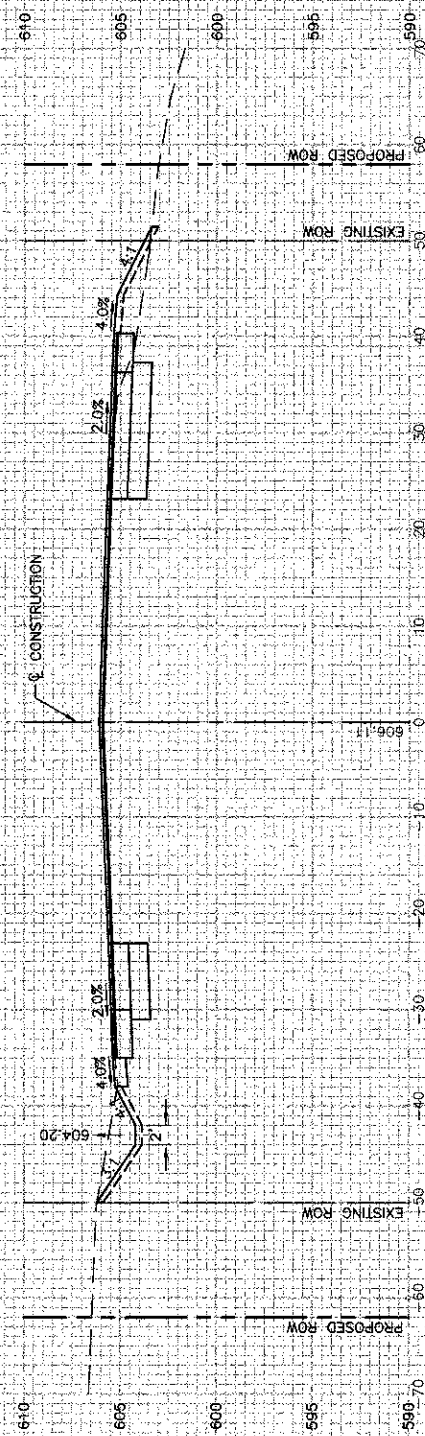
23+50

C=79 F=8



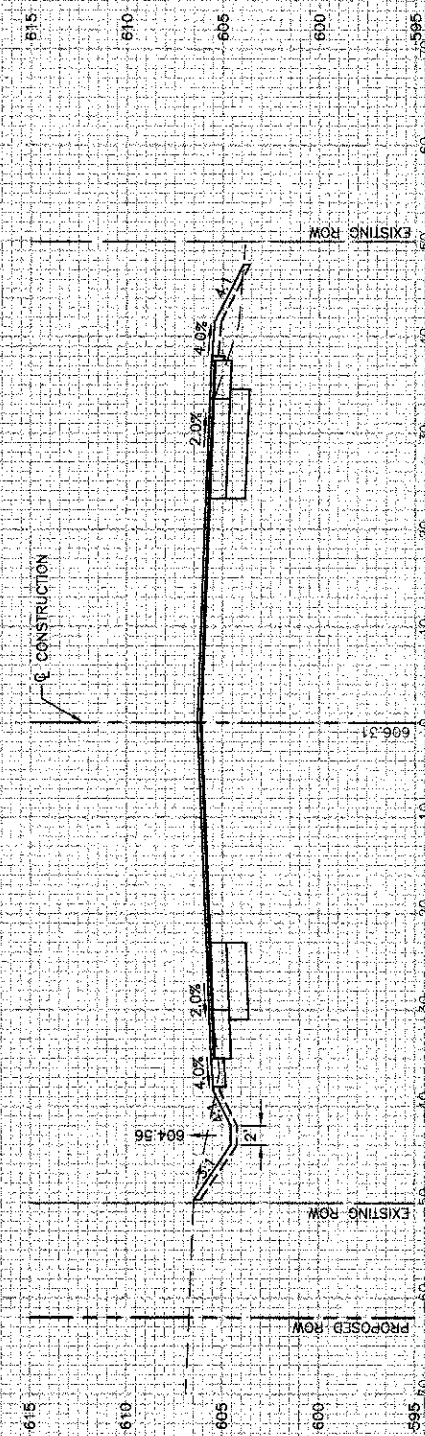
23+00

C=71 F=9



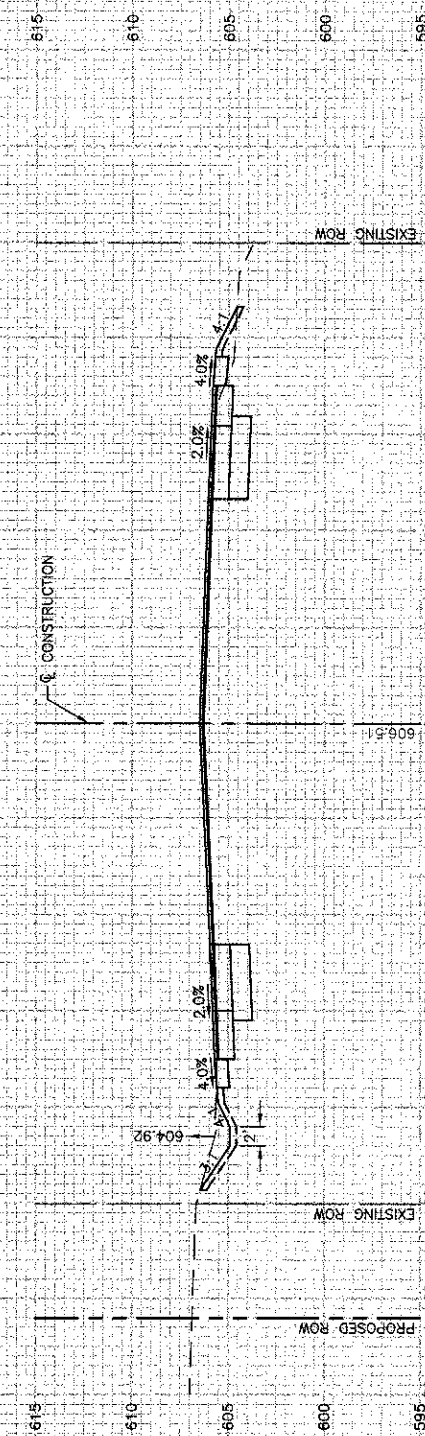
22+50

C=60 F=7



22+00

C=55 F=5



21+50

C=48 F=2

FILE NAME = 08361\_02-XSEC-01 - IDOT.P04

USER NAME =	DESIGNED -- WPD	REVISED --
PLOT SCALE =	CHECKED -- PB	REVISED --
PLOT DATE = 02-28-13	DRAWN -- RG	REVISED --
	CHECKED -- AG	REVISED --

STATE OF ILLINOIS  
DEPARTMENT OF TRANSPORTATION

INTERSECTION IMPROVEMENT  
IL RTE 53 AT MATERIAL ROAD  
CROSS SECTIONS

SCALE: H 1"=10' V 1"=5' SHEET NO. 46 OF 54 SHEETS STA. 21+50 TO STA. 23+50

F A P RTE 112	SECTION 09-00055-00-CH	COUNTY WILL	TOTAL SHEETS 54	SHEET NO. 46
FED. ROAD DIST. NO. 1 ILLINOIS			FED. AID PROJECT M-9009(829)	