

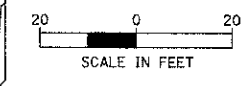
PLAN	DATE
BY	
CHECKED	
DATE	
PROJECT	
NO.	
DATE	
BY	
CHECKED	
DATE	
PROJECT	
NO.	
DATE	
BY	
CHECKED	
DATE	
PROJECT	
NO.	

PROJECT	DATE
NO.	
DATE	
BY	
CHECKED	
DATE	
PROJECT	
NO.	
DATE	
BY	
CHECKED	
DATE	
PROJECT	
NO.	

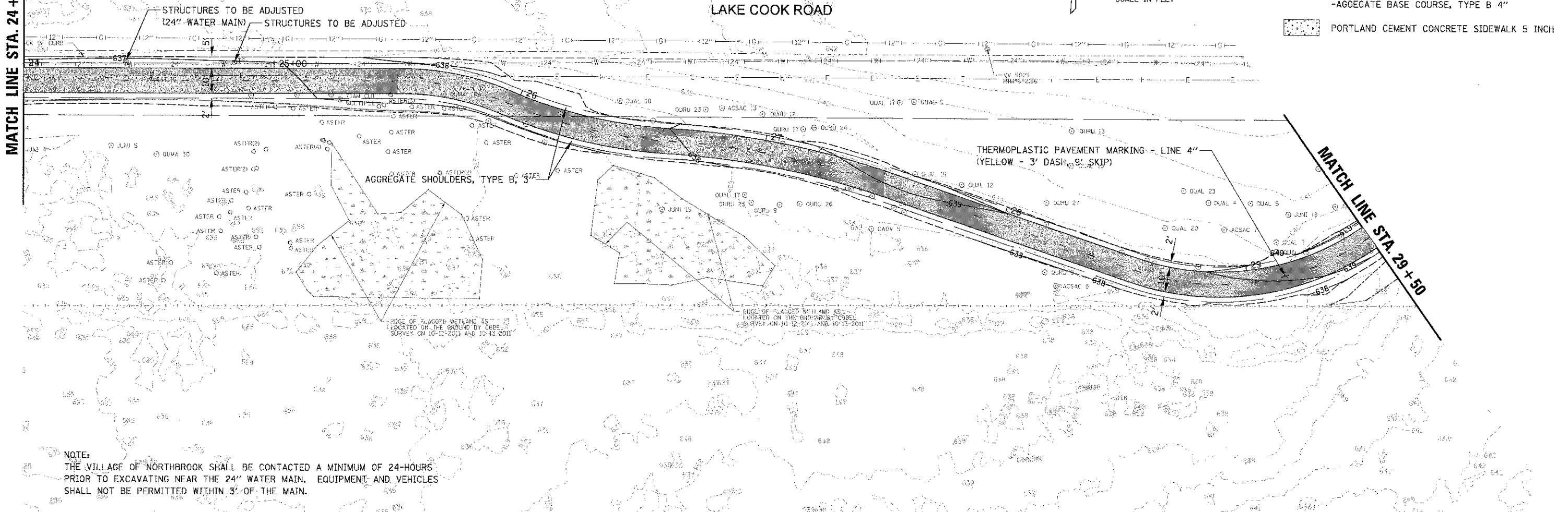
MATCH LINE STA. 24+00

LEGEND:

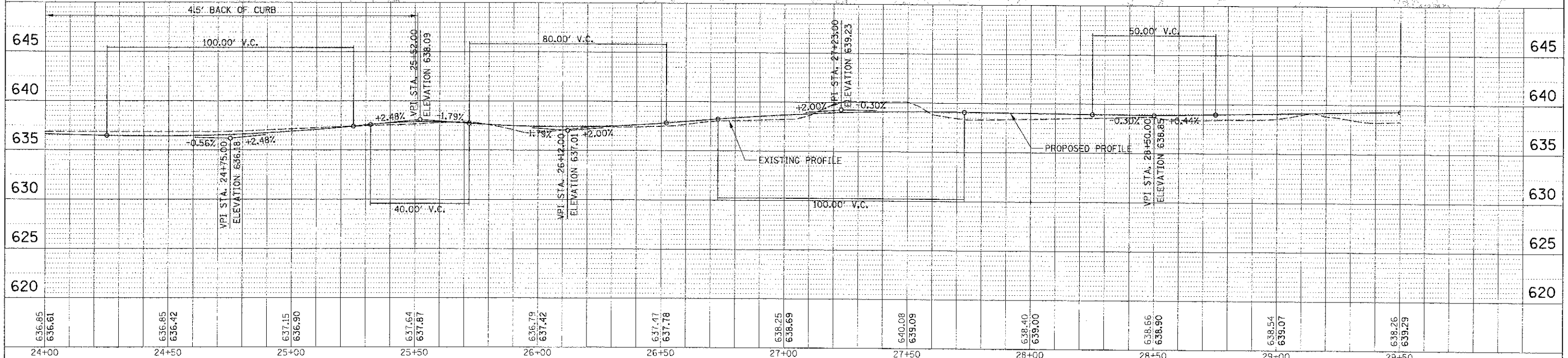
- HMA MULTI-USE PATH
 - 3" HMA SURFACE COURSE, MIX "D", N50
 - AGGREGATE BASE COURSE, TYPE B 8"
- HMA PAVING
 - 2" HMA SURFACE COURSE, MIX "D", N50
 - HMA BASE COURSE, 6"
 - AGGREGATE BASE COURSE, TYPE B 4"
- PORTLAND CEMENT CONCRETE SIDEWALK 5 INCH



LAKE COOK ROAD



NOTE:
THE VILLAGE OF NORTHBROOK SHALL BE CONTACTED A MINIMUM OF 24-HOURS PRIOR TO EXCAVATING NEAR THE 24" WATER MAIN. EQUIPMENT AND VEHICLES SHALL NOT BE PERMITTED WITHIN 3' OF THE MAIN.



636.85	636.61	636.85	636.42	637.15	636.90	637.64	637.87	636.79	637.42	637.47	637.78	638.25	638.69	640.08	639.09	638.40	639.00	638.66	638.90	638.54	639.07	638.26	639.29
24+00	24+50	25+00	25+50	26+00	26+50	27+00	27+50	28+00	28+50	29+00	29+50												