














MATCH LINE STA. 14+00



MATCH LINE STA. 19+50

INSTALL PERIMETER EROSION BARRIER OUTSIDE OF UNVEGETATED WATERS BOUNDARY

**EROSION CONTROL LEGEND:**

-  STABILIZED CONSTRUCTION ENTRANCE (ACTUAL LOCATIONS TBD IN THE FIELD)
-  PERIMETER EROSION BARRIER, SPECIAL
-  MULCH, METHOD 3A
-  TEMPORARY DITCH CHECKS (SPECIAL)
-  PERIMETER EROSION BARRIER
-  INLET FILTER
-  UNVEGETATED WATERS
-  WETLAND
-  IMPACTED UNVEGETATED WATERS
-  CONCENTRATED FLOW
-  OVERLAND FLOW
-  LIMITS OF CONSTRUCTION

REFER TO LANDSCAPING PLAN FOR FINAL STABILIZATION, INCLUDING SEED MIXES, EROSION CONTROL BLANKET, AND SODDING.

**CB**  
9575 W. Higgins Road, Suite 600  
Rosemont, Illinois 60018  
(847) 823-0600



USER NAME = mthomas  
PLOT SCALE = 20'  
PLOT DATE = 4/11/2013

DESIGNED - MWJ	REVISED -
DRAWN - PJH	REVISED -
CHECKED - MWJ	REVISED -
DATE - 4/11/13	REVISED -

**STATE OF ILLINOIS  
DEPARTMENT OF TRANSPORTATION**

**LAKE COOK ROAD/NORTH BRANCH BICYCLE TRAIL EXTENSION  
SOIL EROSION & SEDIMENT CONTROL PLANS**

F.A.U. R.I.E. 3726	SECTION 10-F3000-22-BT	COUNTY COOK/LAKE	TOTAL SHEETS 89	SHEET NO. 29
CONTRACT NO. 63781				
ILLINOIS FED. AID PROJECT				