













MATCH LINE STA. 24 + 00

MATCH LINE STA. 19 + 50

EROSION CONTROL LEGEND:

-  STABILIZED CONSTRUCTION ENTRANCE
(ACTUAL LOCATIONS TBD IN THE FIELD)
-  PERIMETER EROSION BARRIER, SPECIAL
-  MULCH, METHOD 3A
-  TEMPORARY DITCH CHECKS (SPECIAL)
-  PERIMETER EROSION BARRIER
-  INLET FILTER
-  UNVEGETATED WATERS
-  WETLAND
-  IMPACTED UNVEGETATED WATERS
-  CONCENTRATED FLOW
-  OVERLAND FLOW
-  LIMITS OF CONSTRUCTION

REFER TO LANDSCAPING PLAN FOR FINAL STABILIZATION, INCLUDING SEED MIXES, EROSION CONTROL BLANKET, AND SODDING.

CB
5575 W. Higgins Road, Suite 600
Rosemont, Illinois 60018
(647) 823-0500

A *manu*

USFP NAME = achomae	DESIGNED - MWJ	REVISED -
PLOT SCALE = 2" = 20'	DRAWN - PJH	REVISED -
PL OF DATE = 4/11/13	CHECKED - MWJ	REVISED -
	DATE - 4/11/13	REVISED -

**STATE OF ILLINOIS
DEPARTMENT OF TRANSPORTATION**

**LAKE COOK ROAD/NORTH BRANCH BICYCLE TRAIL EXTENSION
SOIL EROSION & SEDIMENT CONTROL PLANS**

SCALE: 1" = 20' SHEET NO. OF SHEETS STA. TO STA.

F.A.J. RTE. 3726	SECTION 10-F3000-22-B7	COUNTY COOK/LAKE	TOTAL SHEET 89	SHEET NO. 30
CONTRACT NO. 63781			ILLINOIS FED. AID PROJECT	