













EROSION CONTROL LEGEND:

-  STABILIZED CONSTRUCTION ENTRANCE
(ACTUAL LOCATIONS TBD IN THE FIELD)
-  PERIMETER EROSION BARRIER, SPECIAL
-  MULCH, METHOD 3A
-  TEMPORARY DITCH CHECKS (SPECIAL)
-  PERIMETER EROSION BARRIER
-  INLET FILTER
-  UNVEGETATED WATERS
-  WETLAND
-  IMPACTED UNVEGETATED WATERS
-  CONCENTRATED FLOW
-  OVERLAND FLOW
-  LIMITS OF CONSTRUCTION

REFER TO LANDSCAPING PLAN FOR FINAL STABILIZATION, INCLUDING SEED MIXES, EROSION CONTROL BLANKET, AND SODDING.

CBI
9675 W. Higgins Road, Suite 600
Rosemont, Illinois 60018
(847) 823-0600



USER NAME = mthomas	DESIGNED - MWJ	REVISED -
PLOT SCALE = 2"	DRAWN - PJH	REVISED -
PLG: DAF: = 4/11/2013	CHECKED - MWJ	REVISED -
	DATE - 4/11/13	REVISED -

STATE OF ILLINOIS
DEPARTMENT OF TRANSPORTATION

LAKE COOK ROAD/NORTH BRANCH BICYCLE TRAIL EXTENSION
SOIL EROSION & SEDIMENT CONTROL PLANS

F.A.U. RTE.	SECTION	COUNTY	TOTAL SHEETS	SHEET NO.
3726	10-F3000-22-BT	COOK/LAKE	89	36
CONTRACT NO. 63781				
ILLINOIS FED. AID PROJECT				