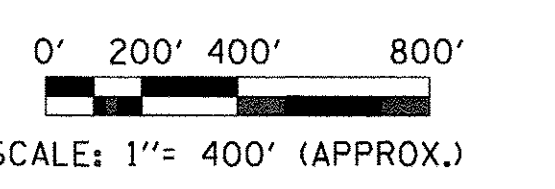
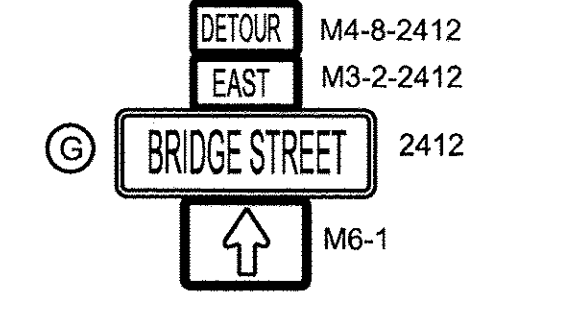
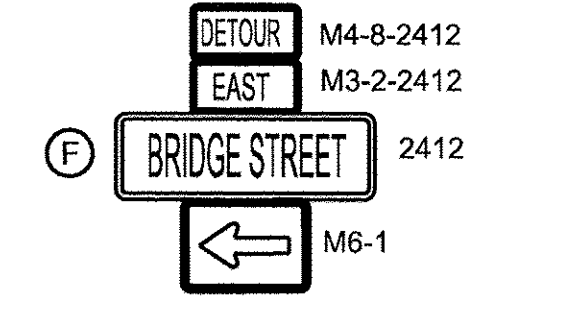
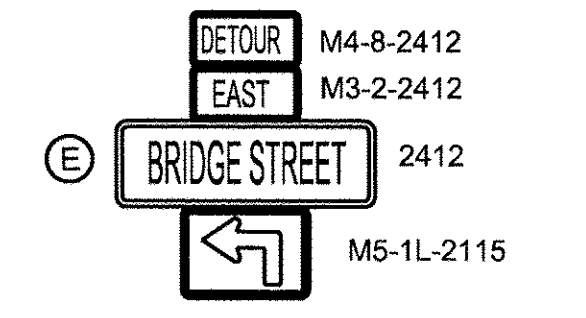
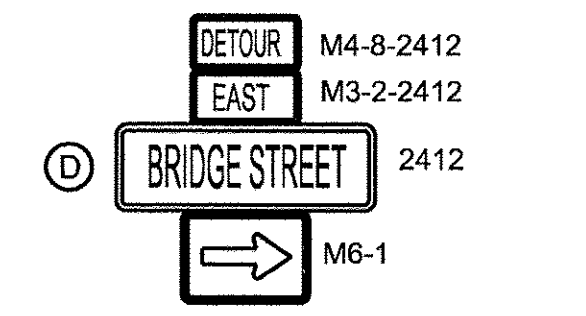
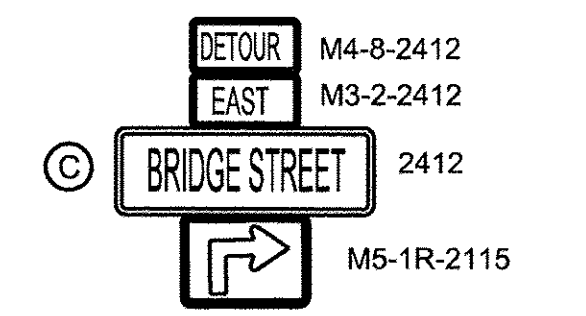
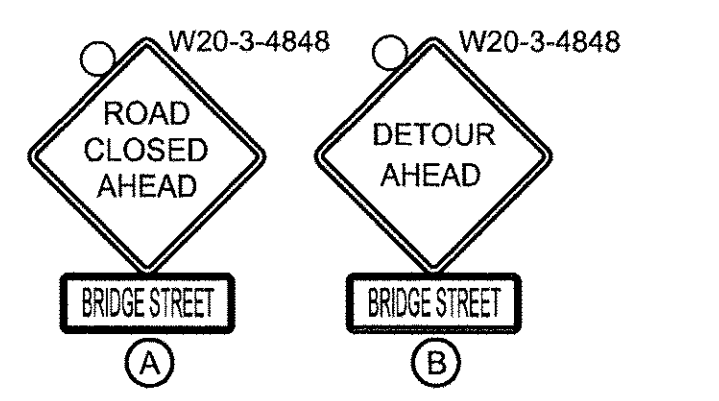
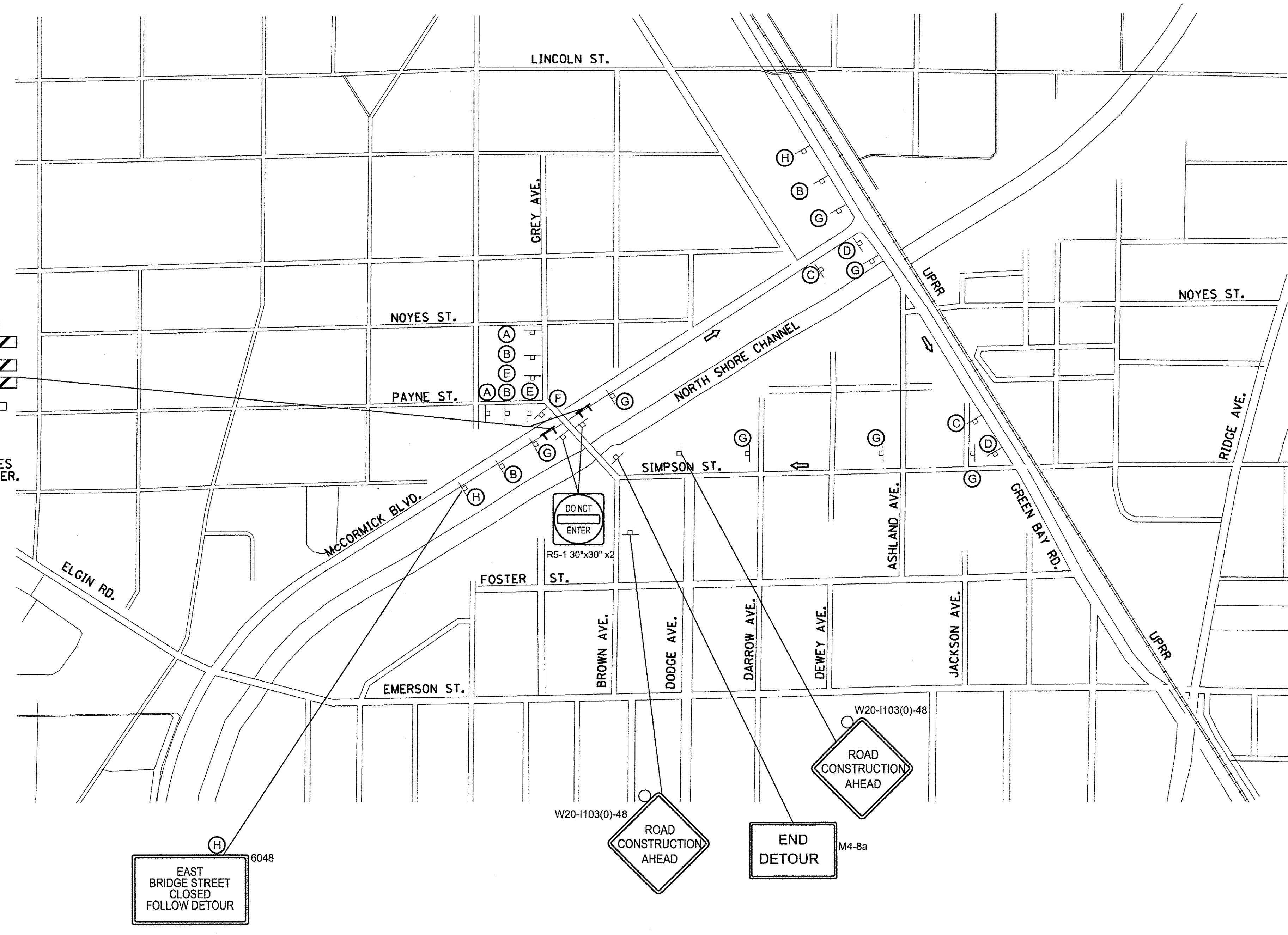




R11-2-4880 x2
ROAD CLOSED

2 EACH, CHANGEABLE MESSAGE SIGNS. LOCATIONS AND MESSAGES AS DIRECTED BY ENGINEER.



PLOT SCALE: \$SCALE\$ SHORT \$SCALE\$

FILE NAME =	DESIGNED -	REVISED -
*FILEL#	DRAWN -	REVISED -
USER NAME = \$USER\$	CHECKED -	REVISED -
PLOT DATE = \$DATE\$	DATE -	REVISED -

**STATE OF ILLINOIS
DEPARTMENT OF TRANSPORTATION**

**MAINTENANCE OF TRAFFIC
DETOUR PLAN**

SHEET NO. OF SHEETS STA. TO STA.

F.A.I. RTE.	SECTION	COUNTY	TOTAL SHEETS	SHEET NO.
	08-00251-00-BR	COOK	118	28
CONTRACT NO. 63817				
ILLINOIS FED. AID PROJECT				