

PROGRAM AND OFFICE ENGINEER: CHARLES F. RIDDLE, P.E. (847) 705-4406, SCHAUMBURG, IL  
 CONSULTANTS: ROBINSON ENGINEERING, LTD. 708-331-6700

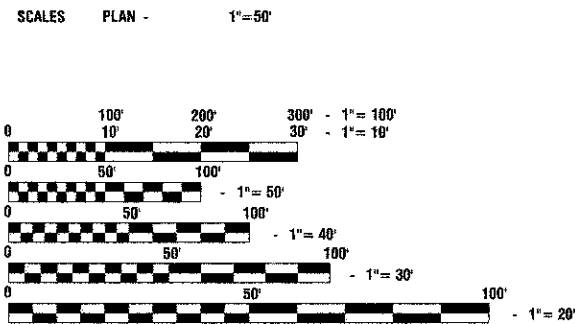
**INDEX OF SHEETS**

1. COVER SHEET, INDEX OF SHEETS & STATE STANDARDS
2. SUMMARY OF QUANTITIES & GENERAL NOTES
3. TYPICAL CROSS SECTIONS
4. PAVEMENT PLANS
5. PAVEMENT MARKING PLANS
- 6.-11. IDOT DISTRICT 1 STANDARD DETAILS

**HIGHWAY STANDARDS**

000001-06	STANDARD SYMBOLS, ABBREVIATIONS, AND PATTERNS
424001-07	PERPENDICULAR CURB RAMPS FOR SIDEWALKS
424006-01	DIAGONAL CURB RAMPS FOR SIDEWALKS
424011-01	CORNER PARALLEL CURB RAMPS FOR SIDEWALKS
424016-01	MID-BLOCK CURB RAMPS FOR SIDEWALKS
424021-01	DEPRESSED CORNER FOR SIDEWALKS
424026-01	ENTRANCE / ALLY PEDESTRIAN CROSSINGS
442201-03	CLASS C AND D PATCHES
606001-05	CONCRETE CURB TYPE AND COMBINATION CURB AND GUTTER
701501-06	URBAN LANE CLOSURE, 2L, 2W, UNDIVIDED
701701-08	URBAN LANE CLOSURE, MULTILANE INTERSECTION
701801-05	SIDEWALK, CORNER OR CROSSWALK CLOSURE
701901-02	TRAFFIC CONTROL DEVICES
780001-03	TYPICAL PAVEMENT MARKINGS
781001-03	TYPICAL APPLICATIONS RAISED REFLECTIVE PAVEMENT MARKERS

	<u>STATE STREET</u>
2012 ADT -	10,900
2030 ADT -	10,900
POSTED SPEED LIMIT -	30 mph
DESIGN PERIOD -	20 YEARS
DESIGN SPEED LIMIT -	30 mph
STREET CLASSIFICATION -	CLASS III



FULL SIZE PLANS HAVE BEEN PREPARED USING STANDARD ENGINEERING SCALES, REDUCED SIZED PLANS WILL NOT CONFORM TO STANDARD SCALES, IN MAKING MEASUREMENTS ON REDUCED PLANS, THE ABOVE SCALES MAY BE USED.

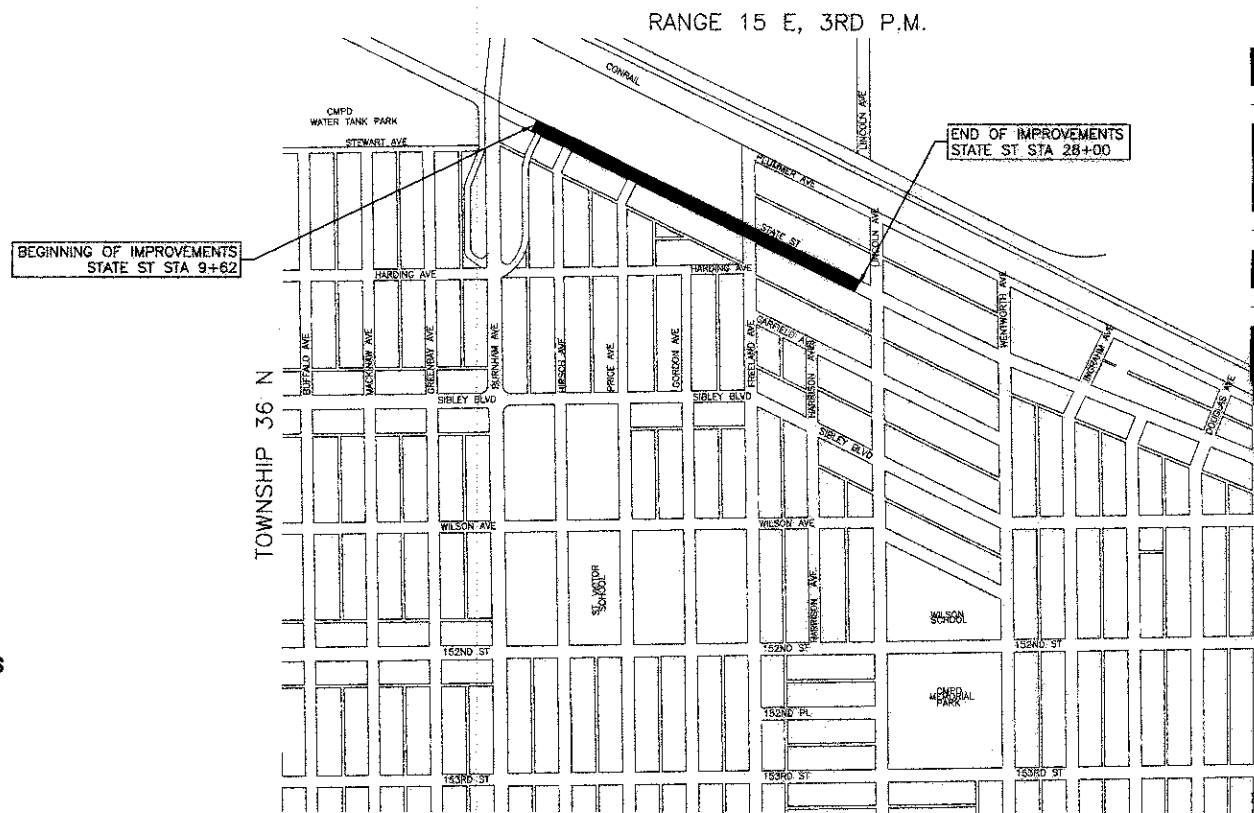
J. U. L. I. E.  
 JOINT UTILITY LOCATION INFORMATION FOR EXCAVATION  
 1-800-892-0123 or 811

**CONTRACT NO. 63823**

STATE OF ILLINOIS  
 DEPARTMENT OF TRANSPORTATION  
 DIVISION OF HIGHWAYS

**PLANS FOR PROPOSED  
 FEDERAL AID HIGHWAY**

**FAU 3596 (STATE STREET)  
 FAU 2943 (BURNHAM AVENUE) TO LINCOLN AVENUE  
 SECTION NO.: 12-00152-00-RS  
 PROJECT NO.: M-4003(118)  
 ROADWAY RESURFACING IMPROVEMENTS  
 CITY OF CALUMET CITY  
 COOK COUNTY  
 JOB NO. C-91-119-13**

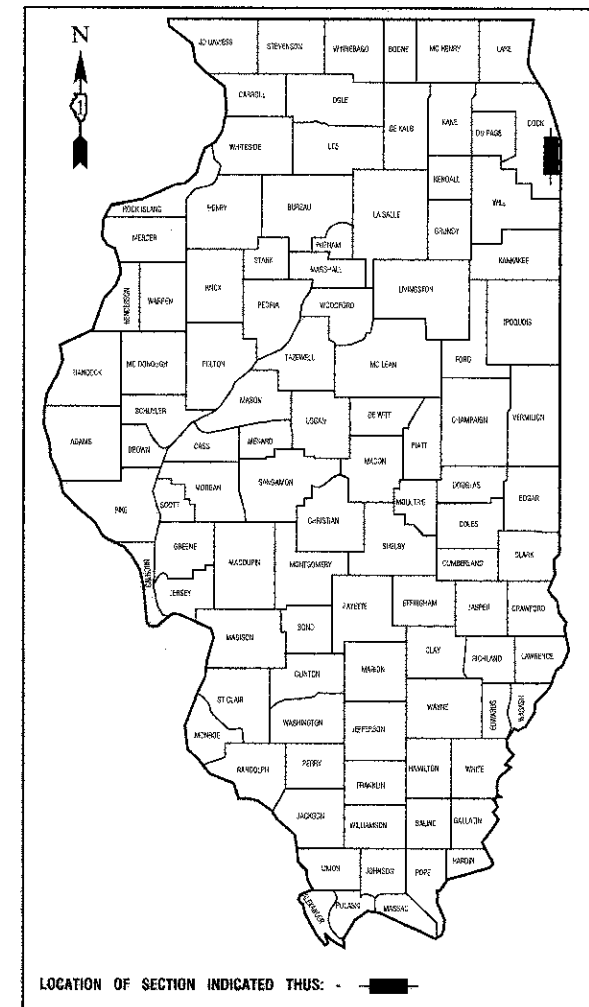


**LOCATION MAP**

GROSS LENGTH=1,838 FEET=0.35 MILES  
 NET LENGTH=1,838 FEET=0.35 MILES

F. A. L. I. E.	SECTION	COUNTY	TOTAL SHEETS	SHEET NO.
3596	12-00152-00-RS	COOK	11	1
STA. 10+00	TO STA. 50+74.26			
FED. ROAD DIST. NO.	BLDG. NO.	FED. AID PROJECT M-4003(118)		

CONTRACT #63823



STATE OF ILLINOIS DEPARTMENT OF TRANSPORTATION  
 DIVISION OF HIGHWAYS

Approved: *March 14, 2013*  
*Michael R. Brown*  
 Mayor, City of Calumet City

Passed: *APRIL 5, 2013*  
*C. Holt*  
 District 1 Engineer of Local Roads & Streets

Released for Bid Based on Limited Review: *April 10, 2013*  
*John F. ...*  
 Deputy Director of Highways, Region 1 Engineer

PRINTED BY THE AUTHORITY OF THE STATE OF ILLINOIS

PREPARED BY OR UNDER THE DIRECT SUPERVISION OF:  
*[Signature]*  
 3/14/2013

**ROBERT R. ROBERTS**  
 LICENSED PROFESSIONAL ENGINEER  
 STATE OF ILLINOIS  
 LICENSE EXPIRES: 11/30/13