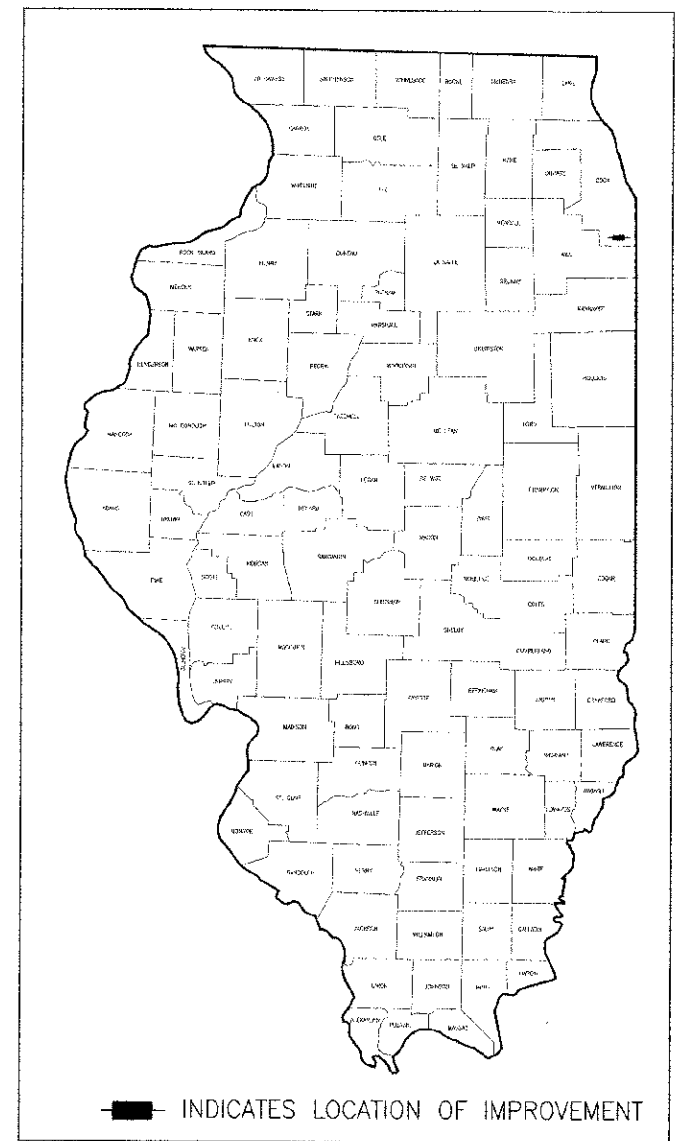


FAU ROUTE NO.	SECTION	COUNTY	TOTAL SHEETS	SHEET NO.
1622	13-00140-00-RS	COOK	13	1
FED. ROAD DIST. NO. 1	ILLINOIS	CONTRACT NO. 63825		


**STATE OF ILLINOIS  
DEPARTMENT OF TRANSPORTATION  
DIVISION OF HIGHWAYS  
PLANS FOR PROPOSED  
FEDERAL AID PROJECT**

**FAU 1622 / 183RD STREET  
FROM RIEGEL ROAD (FAU 2860) TO HALSTED STREET (FAP 876)  
RESURFACING**

**SECTION : 13-00140-00-RS  
PROJECT NO.: M-4003(160)  
VILLAGE OF HOMEWOOD  
COOK COUNTY  
JOB NO.: C-91-212-13**



INDICATES LOCATION OF IMPROVEMENT

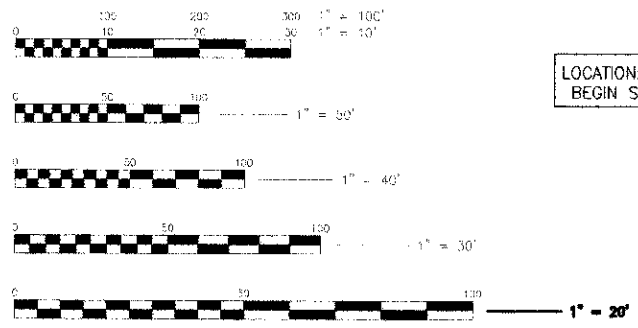
  
 MAXIMILIAN MASS  
 LICENSE NO. 062-055377  
 VILLAGE ENGINEER  
 LICENSE EXPIRES 11-30-13 DATE: 3-19-15

INDEX OF SHEETS

SHEET NO.	TITLE
1	COVER SHEET, INDEX & LOCATION MAP
2	GENERAL NOTES
3	SUMMARY OF QUANTITIES
4	EXISTING AND PROPOSED TYPICAL SECTIONS
5 & 6	183RD STREET (FAU ROUTE 1622) EXISTING AND PROPOSED ROADWAY AND PAVEMENT MARKING PLAN, STA. 212+23.66 TO STA. 261+00
7	TC-13 IDOT DISTRICT ONE TYPICAL PAVEMENT MARKING DETAIL
8	BD 32 IDOT BUTT JOINT & HMA TAPER DETAIL
9	BD-24 CURB OR CURB AND GUTTER REMOVAL AND REPLACEMENT
10	TC-10 TRAFFIC CONTROL AND PROTECTION FOR SIDE ROADS, INTERSECTIONS, AND DRIVEWAYS
11	TS07 IDOT DISTRICT ONE DETECTABLE LOOP INSTALLATION DETAILS
12	BD-8 DETAILS FOR FRAMES AND LIDS ADJUSTMENT WITH MILLING
13	BD-22 PAVEMENT PATCHING FOR HMA SURFACED PAVEMENT

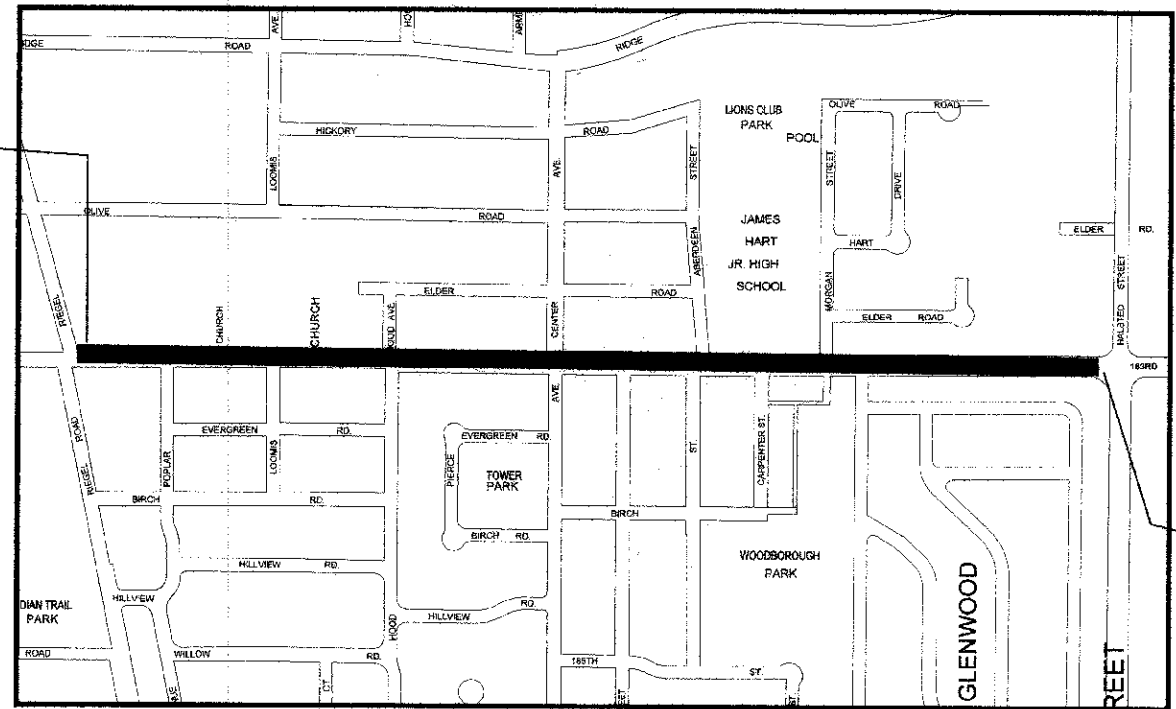
HIGHWAY STANDARDS

STANDARD NO.	TITLE
00001-06	STANDARD SYMBOLS, ABBREVIATIONS AND PATTERNS
424001-07	PERPENDICULAR CURB RAMPS FOR SIDEWALKS
424011-01	CORNER PARALLEL CURB RAMPS FOR SIDEWALKS
424016-01	MID-BLOCK CURB RAMPS FOR SIDEWALKS
424021-01	DEPRESSED CORNER FOR SIDEWALKS
442201-03	CLASS C AND D PATCHES
604001-03	FRAMES AND LIDS, TYPE 1
606001-05	CONCRETE CURB TYPE-B AND COMBINATION CONCRETE CURB & GUTTER
701501-06	URBAN LANE CLOSURE, 2L, 2W UNDIVIDED
701801-05	LANE CLOSURE MULTILANE 1W OR 2W CROSSWALK OR SIDEWALK CLOSURE
701901-02	TRAFFIC CONTROL DEVICES



ALL SIZE PLANS HAVE BEEN PREPARED USING STANDARD ENGINEERING SCALES. REDUCED SIZE PLANS WILL NOT CONFORM TO STANDARD SCALES. IN MAKING MEASUREMENTS ON REDUCED SIZE PLANS, THE ABOVE SCALES SHALL BE USED.


183rd STREET  
POSTED SPEED: 35 MPH  
ADT: 16,500 (2009)  
MINOR ARTERIAL



**3RD PRINCIPAL MERIDIAN**  
TOTAL NET & GROSS LENGTH OF PROJECT = 4,876 LINEAL FEET, (0.923 MILES)

LOCATION MAP  
NOT TO SCALE

**PROJECT IS LOCATED IN THE VILLAGE OF HOMEWOOD**



Department of Public Works  
Engineering Division  
17755 S. Ashland Avenue  
Homewood, IL 60445  
(708) 206-3470

STATE OF ILLINOIS DEPARTMENT OF TRANSPORTATION DIVISION OF HIGHWAYS	
APPROVED:	<i>Richard A. Hoff</i> 3/19/15 VILLAGE PRESIDENT
PASSED:	APRIL 4 2015 <i>John C. Holt</i> ENGINEER OF LOCAL ROADS & STREETS
REVISIONS FOR BID BASED ON REVIEW:	April 10 2013 <i>John Fortmann</i> DEPUTY DIRECTOR OF HIGHWAYS, REGION 1 ENGINEER

PRINTED BY THE AUTHORITY OF  
THE STATE OF ILLINOIS

PROGRAM AND OFFICE ENGINEER, CHARLES F. RIDDLE (847) 705-4406



CALL JULIE (800) 892-0123  
WITH THE FOLLOWING INFORMATION:  
COUNTY = COOK  
48 HOURS BEFORE YOU DIG  
EXCLUDING SAT., SUN. & HOLIDAYS

CONTRACT NO.: **63825**