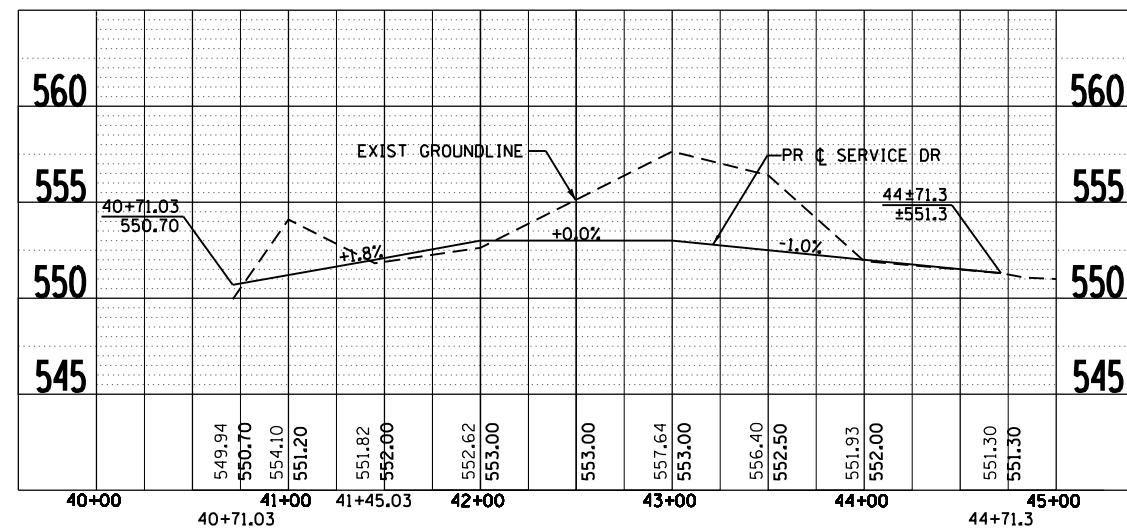
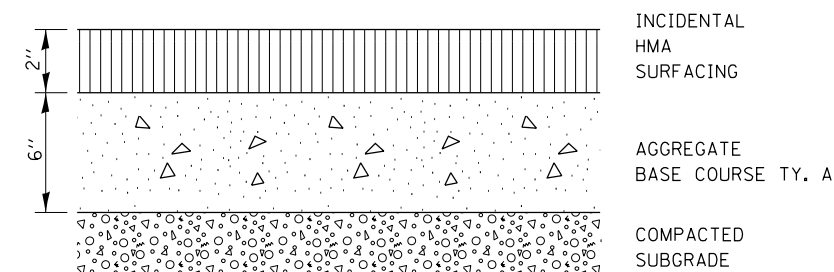


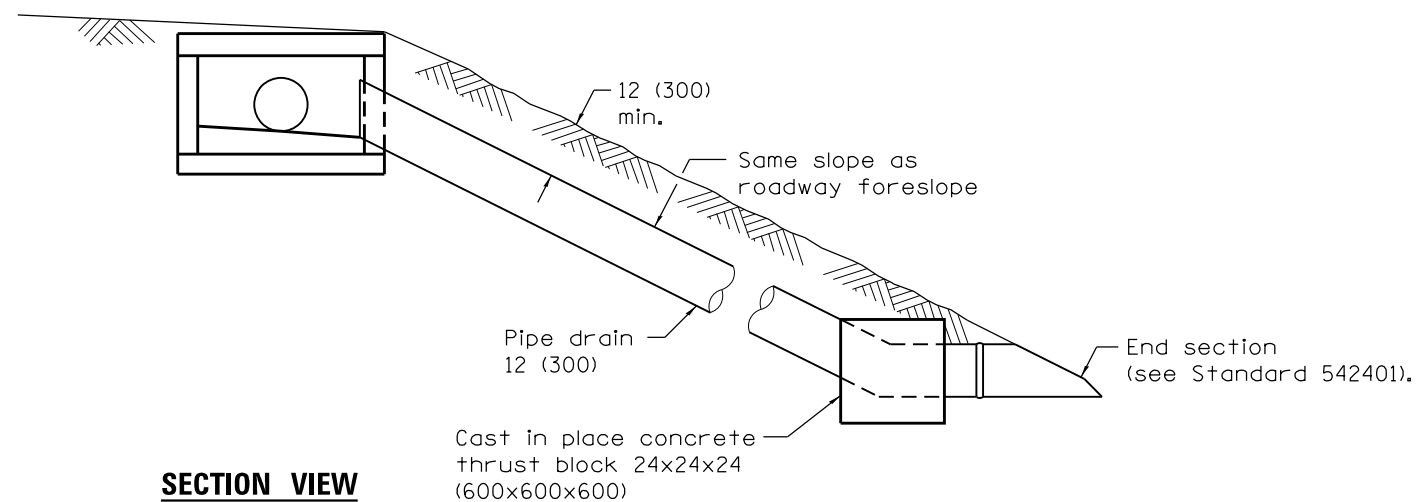
GENERAL PLAN



PROPOSED SERVICE DRIVE PROFILE



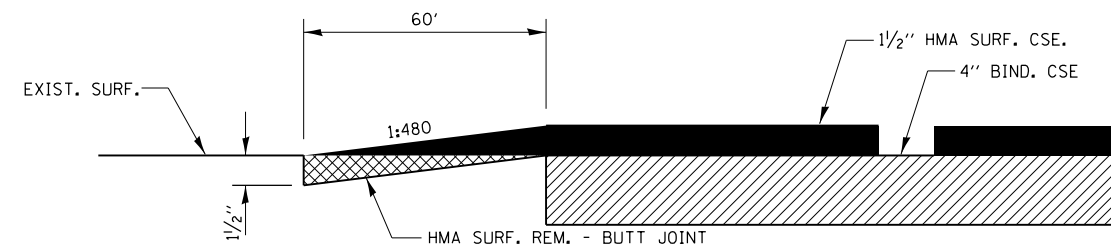
MULTI-USE PATH



SECTION VIEW

GENERAL NOTES

All dimensions are in inches (millimeters) unless otherwise shown.



SHADY OAKS TAPER

FILE NAME =	USER NAME = duncanbd	DESIGNED -	REVISED -
et:\pwork\pwork\dot\duncanbd\dms58037\EP0904-sht-details.dgn		DRAWN -	REVISED -
	PLOT SCALE = 100.0000' / in.	CHECKED -	REVISED -
	PLOT DATE = 3/15/2013	DATE -	REVISED -

**STATE OF ILLINOIS
DEPARTMENT OF TRANSPORTATION**

DETAILS			
SCALE:	SHEET NO.	OF SHEETS	STA. TO STA.

F.A.I. RTE.	SECTION	COUNTY	TOTAL SHEETS	SHEET NO.
80	(32,47-4)HBR-2	GRUNDY	143	103
CONTRACT NO. 66873				
ILLINOIS FED. AID PROJECT				