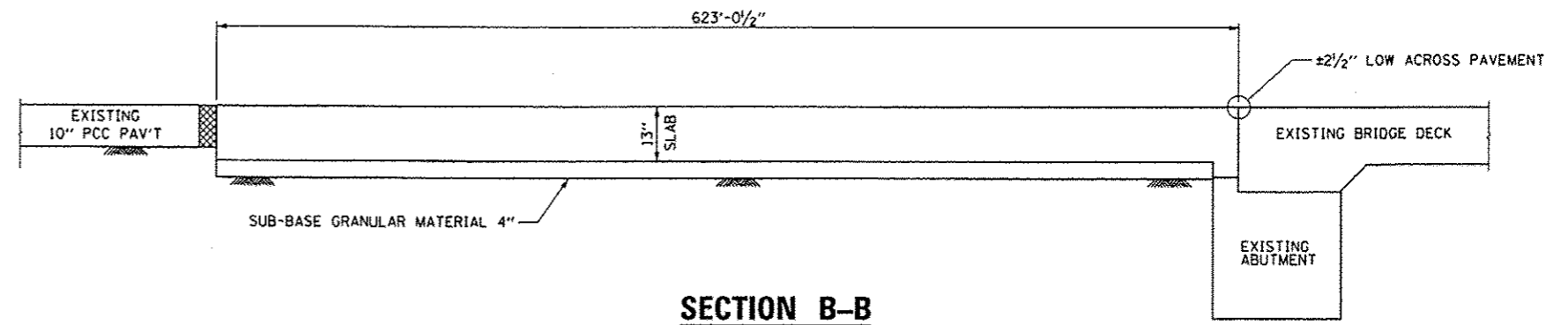
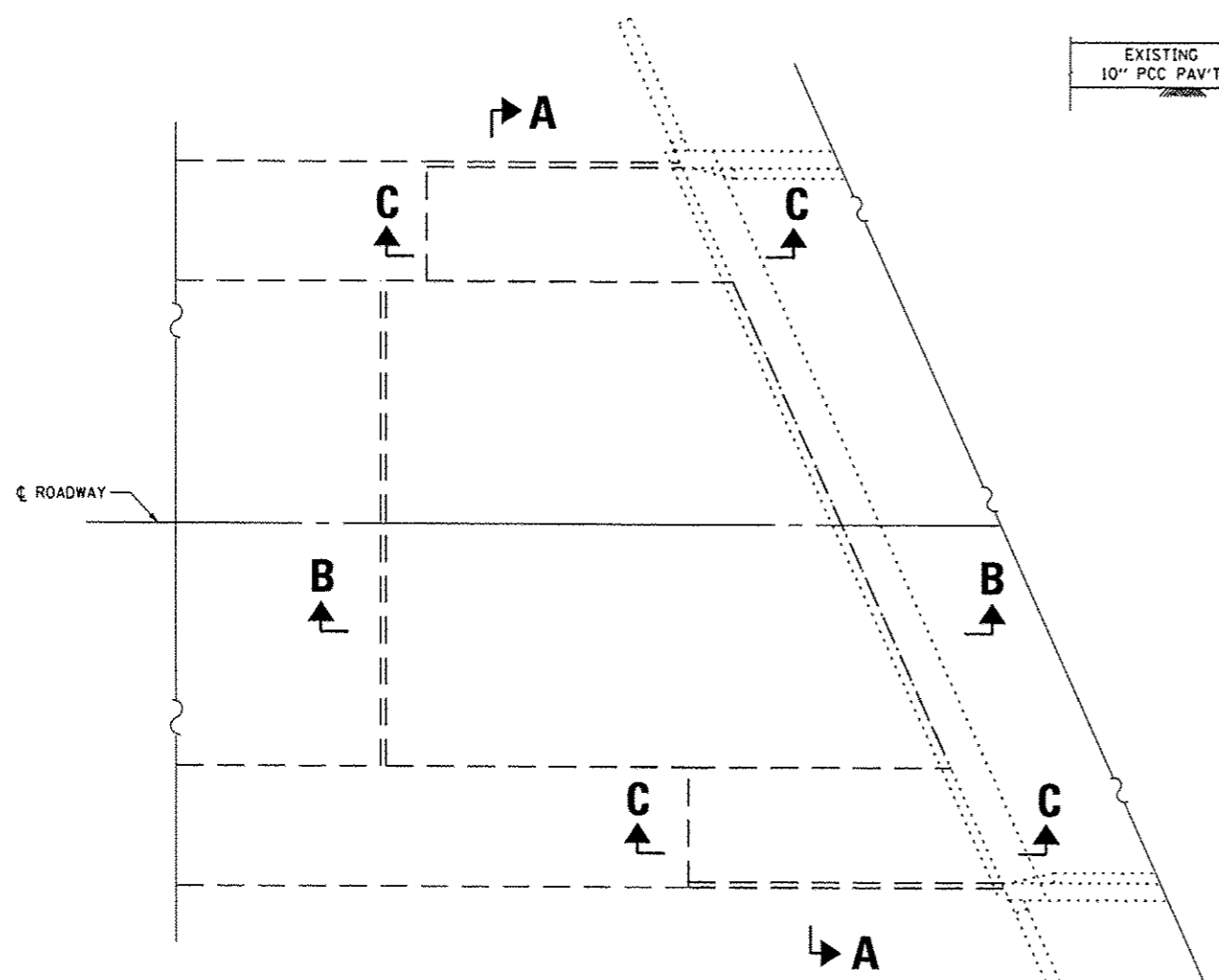


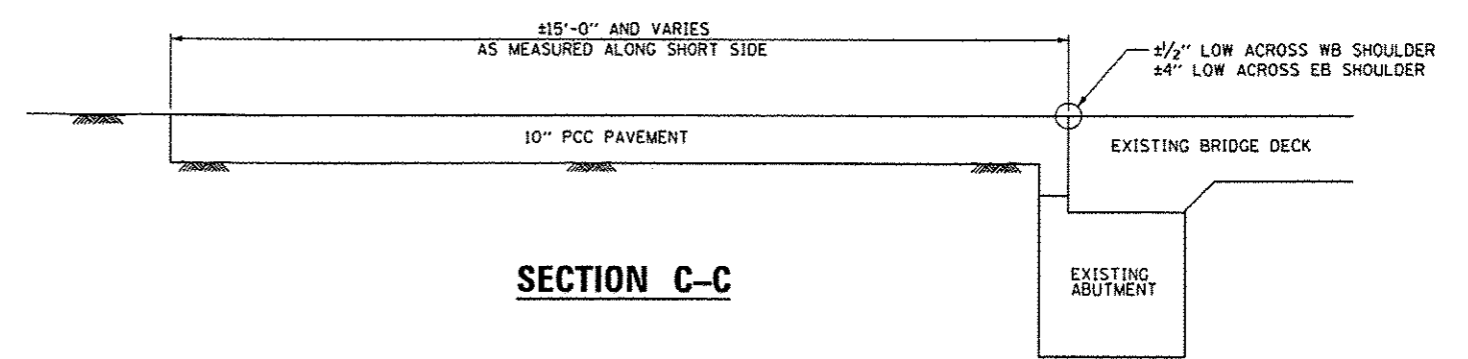
SECTION A-A



SECTION B-B



PLAN
WEST APPROACH PAVEMENT



SECTION C-C

FILE NAME *	USER NAME = patelvj	DESIGNED - RW	REVISED -
c:\pwork\pvidot\patelvj\d033254\1\0306028-shr-details.dgn		DRAWN - RW	REVISED -
PLOT SCALE = 100.0000 ' / in.		CHECKED -	REVISED -
PLOT DATE = 4/3/2013		DATE -	REVISED -

STATE OF ILLINOIS
DEPARTMENT OF TRANSPORTATION

EXISTING APPROACH PAVEMENT DETAILS
FOR STRUCTURE NO. 027-0081

F.A.P. R.T.E. 317	SECTION (23BR-411)	COUNTY FORD	TOTAL SHEETS 6	SHEET NO. 6
SCALE: SHEET NO. 1 OF 1 SHEETS STA. TO STA.			CONTRACT NO. 66C78	
ILLINOIS FED. AID PROJECT				