

F.A.P. RTE.	SECTION	COUNTY	TOTAL SHEETS	SHEET NO.
317	(181)	FULTON	47	1
		ILLINOIS	CONTRACT NO. 68A25	

INDEX OF SHEETS

- 1 COVER SHEET
- 2 COMMITMENTS, GENERAL NOTES
- 3 SUMMARY OF QUANTITIES
- 4-6 SCHEDULE OF QUANTITIES
- 7 ALIGNMENT, TIES AND BENCHMARKS
- 8 PLAN SHEET
- 9 EROSION CONTROL DETAIL
- 10 RIGHT-OF-WAYS PLANS
- 11-14 FRENCH DRAINS DETAILS
- 15 2011 SOIL BORINGS - PLAN
- 16-28 2011 SOIL BORINGS LOG
- 29 2003 SOIL BORINGS - PLAN
- 30 2003 SOIL BORINGS - PROFILE
- 31-33 2003 SOIL BORINGS LOG
- 34 DISTRICT STANDARDS
- 35-47 CROSS SECTIONS
- 48- HIGHWAY STANDARDS

HIGHWAY STANDARDS

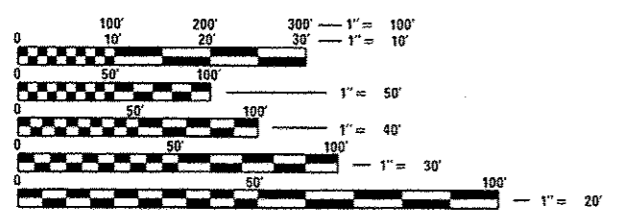
- 000001-06
- 280001-07
- 701201-04
- 701901-02

DISTRICT STANDARDS

280101

DESIGN DESIGNATION:

COUNTY HIGHWAY
 ADT = 125
 PV = 100%



FULL SIZE PLANS HAVE BEEN PREPARED USING STANDARD ENGINEERING SCALES. REDUCED SIZED PLANS WILL NOT CONFORM TO STANDARD SCALES. IN MAKING MEASUREMENTS ON REDUCED PLANS, THE ABOVE SCALES MAY BE USED.

J.U.L.I.E.
 JOINT UTILITY LOCATION INFORMATION FOR EXCAVATION
 1-800-892-0123
 OR 811

PROJECT ENGINEER: CHRISTOPHER MAUSHARD 309-671-3453
 PROJECT MANAGER: SOBHI LABABIDI 309-671-3460

CATALOG NO. 034633-00D
 CONTRACT NO. 68A25

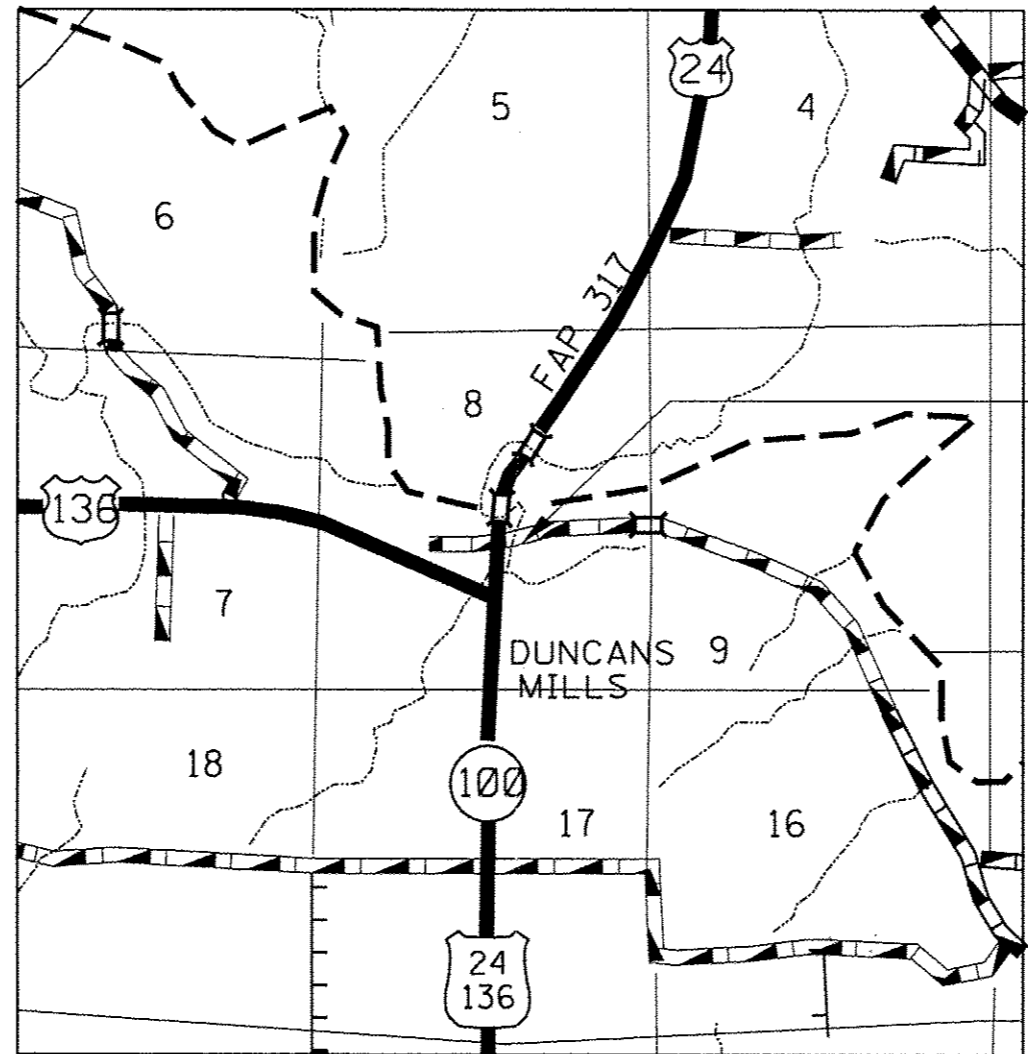
STATE OF ILLINOIS
 DEPARTMENT OF TRANSPORTATION
 DIVISION OF HIGHWAYS

**PROPOSED
 HIGHWAY PLANS**

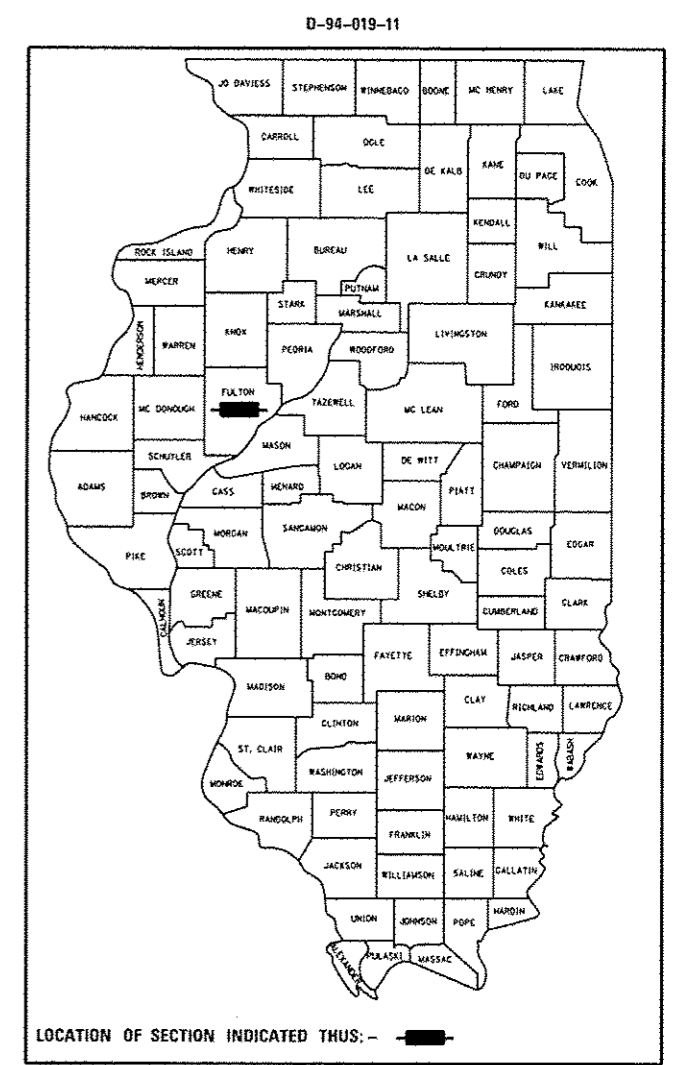
FAP 317 ROUTE US 24
 SECTION (181)

SLOPE REPAIR
 FULTON COUNTY

C-94-033-11



GROSS LENGTH = 600 FT. = 0.1136 MILE
 NET LENGTH = 600 FT. = 0.1136 MILE



SLOPE REPAIR ALONG CH 11
 AT US 24 WEST OF SPOON RIVER,
 NEAR DUNCANS MILLS

STATE OF ILLINOIS
 DEPARTMENT OF TRANSPORTATION
 DIVISION OF HIGHWAYS

SUBMITTED MARCH 20 20 13
Joseph E. Howler
 DEPUTY DIRECTOR OF HIGHWAYS, REGION ENGINEER

May 10 20 13
John D. Baranzelli, P.E.
 acting ENGINEER OF DESIGN AND ENVIRONMENT

May 10 20 13
Omer Osman, P.E.
 DIRECTOR OF HIGHWAYS, CHIEF ENGINEER

**PRINTED BY THE AUTHORITY
 OF THE STATE OF ILLINOIS**