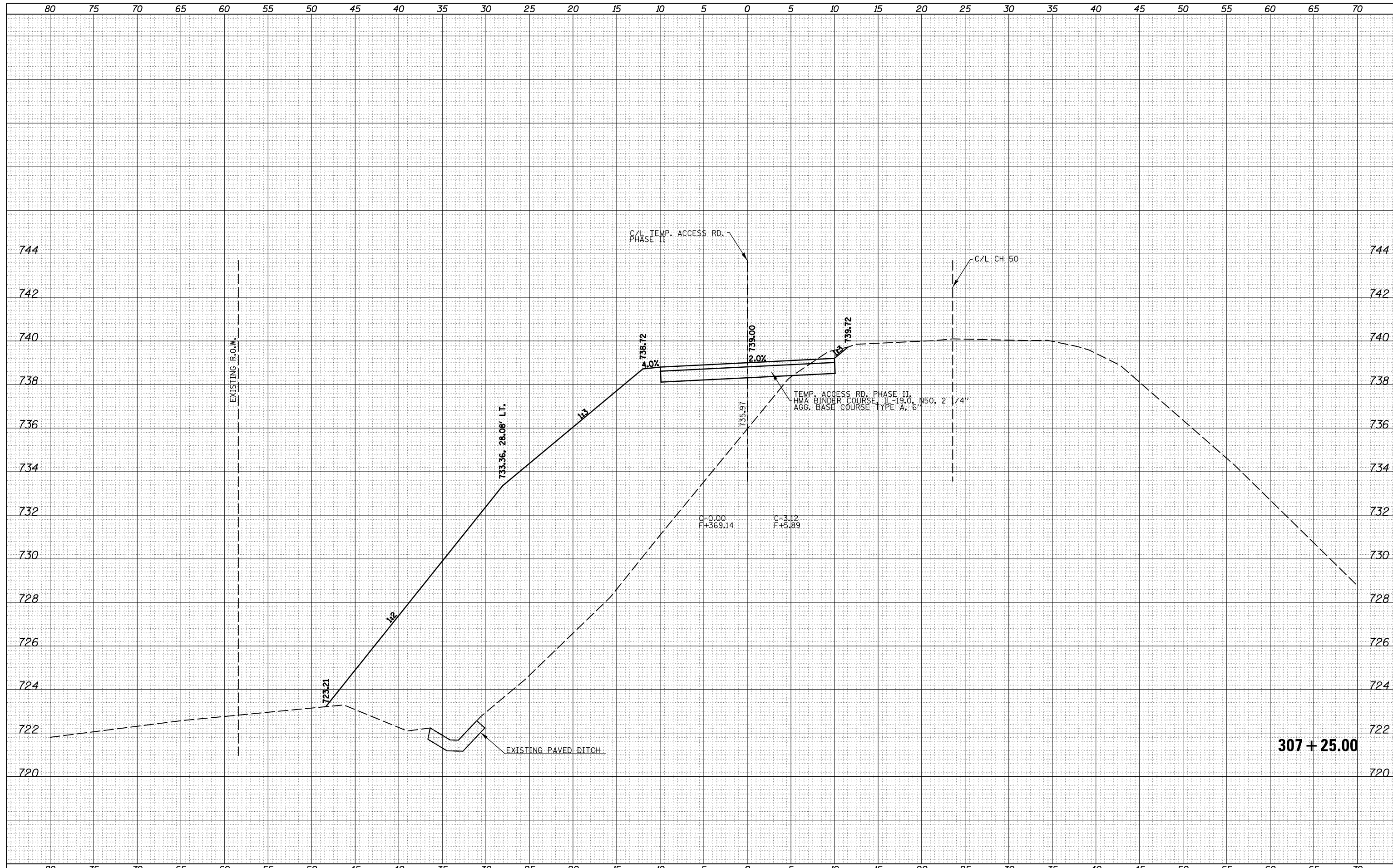


BY	DATE

BY	DATE

DATE	
BY	
FINAL SURVEY NO.	
SURVEYED PLOTTED AREAS CHECKED	
TEMPLATE	
NOTE BOOK	
AREAS CHECKED	

DATE	
BY	
ORIGINAL SURVEY NO.	
SURVEYED PLOTTED AREAS CHECKED	
TEMPLATE	
NOTE BOOK	
AREAS CHECKED	



FILE NAME = c:\pw_work\pwwork\cearlockbm\d0208368\0570700

USER NAME = cearlockbm
 DESIGNED -
 DRAWN -
 CHECKED -
 DATE -

REVISÉ -
 REVISÉ -
 REVISÉ -
 REVISÉ -

STATE OF ILLINOIS
 DEPARTMENT OF TRANSPORTATION

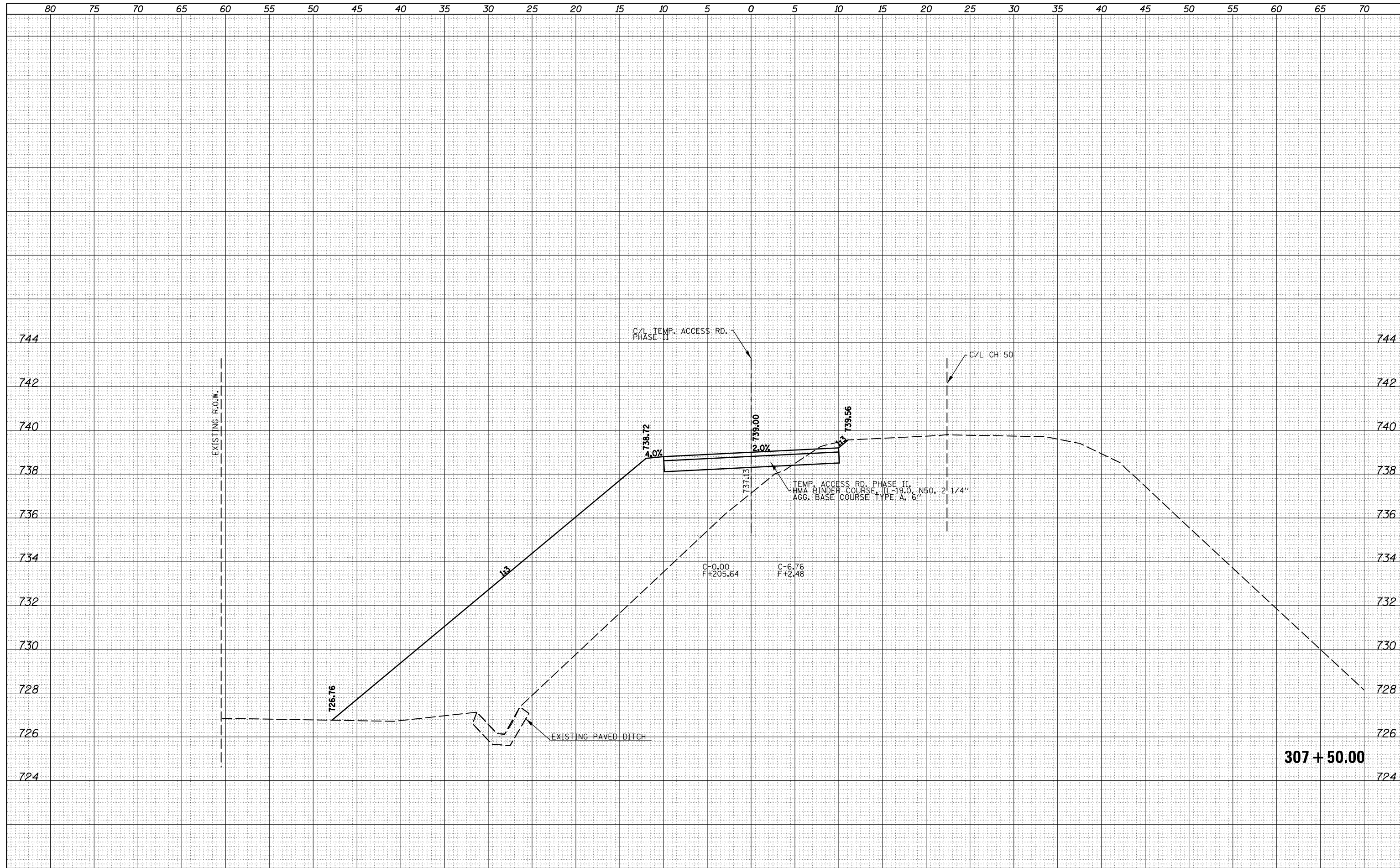
CROSS SECTIONS - TEMPORARY ACCESS ROAD PHASE II

SCALE: SHEET 22 OF 25 SHEETS STA. ---- TO STA. ----

F.A.I. RTE.	SECTION	COUNTY	TOTAL SHEETS	SHEET NO.
74	10-4BR	CHAMPAIGN	290	202
CONTRACT NO. 70700			ILLINOIS FED. AID PROJECT	

DATE	
BY	
FINISHED SURVEY	
PLOTTED	
NOTE BOOK	
AREAS CHECKED	

DATE	
BY	
ORIGINAL SURVEY	
PLOTTED	
NOTE BOOK	
AREAS CHECKED	



FILE NAME = c:\pw_work\p1dot\cearlockbm\d0208368\0570700

USER NAME = cealockbm	DESIGNED -	REVISÉ -
sh-t-XS-TEMPACCESSPHASE-II.dgn	DRAWN -	REVISÉ -
PLOT SCALE = 10.0000' / in.	CHECKED -	REVISÉ -
PLOT DATE = 11/9/2012	DATE -	REVISÉ -

**STATE OF ILLINOIS
DEPARTMENT OF TRANSPORTATION**

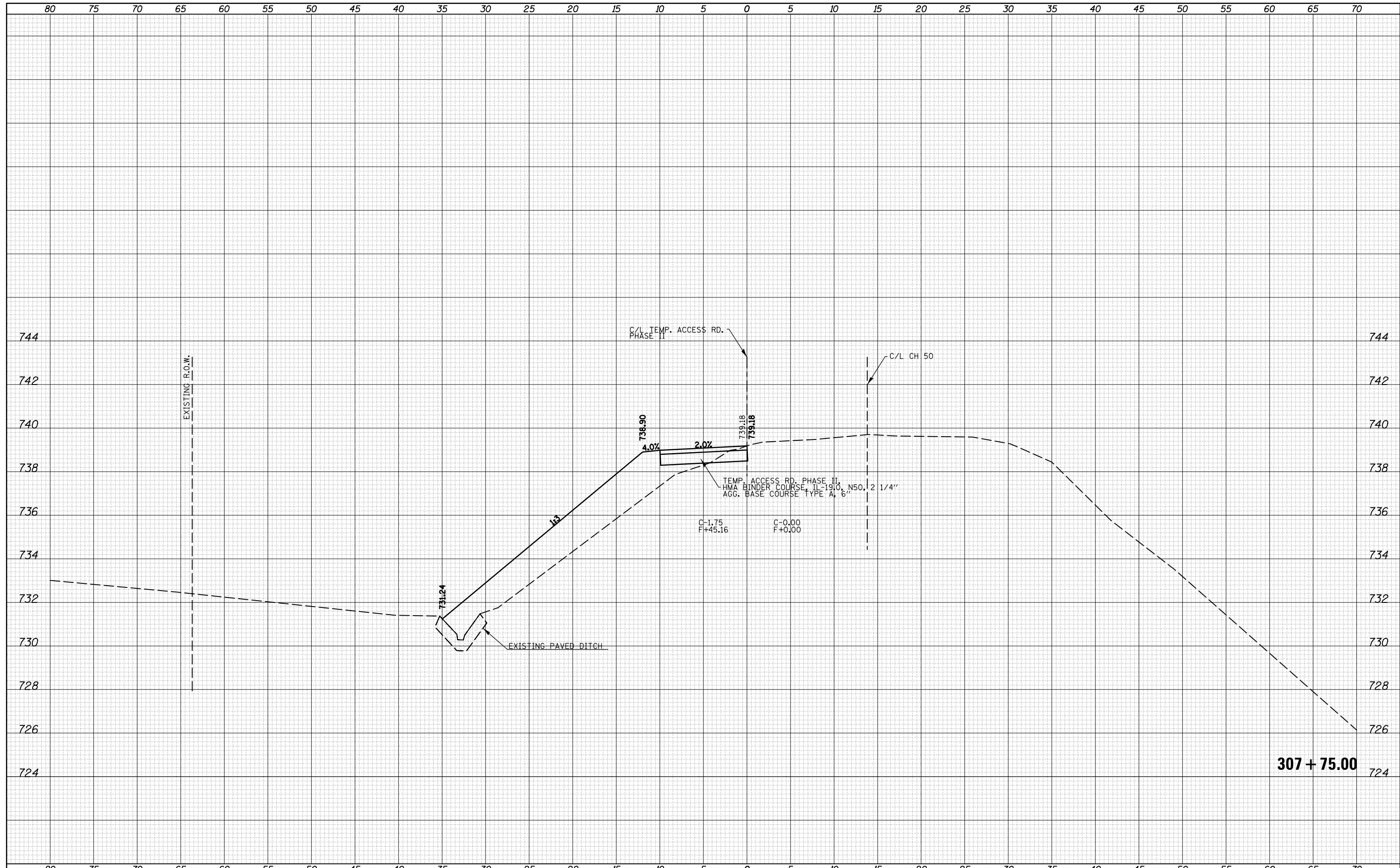
CROSS SECTIONS - TEMPORARY ACCESS ROAD PHASE II

SCALE: SHEET 23 OF 25 SHEETS STA. ---- TO STA. ----

F.A.I. RTE.	SECTION	COUNTY	TOTAL SHEETS	SHEET NO.
74	10-4BR	CHAMPAIGN	290	203
			CONTRACT NO. 70700	
ILLINOIS FED. AID PROJECT				

DATE	
BY	
FINAL SURVEY	SURVEYED
NOTE BOOK	PLOTTED
NO.	TEMPLATE
	AREAS
	CHECKED

DATE	
BY	
ORIGINAL SURVEY	SURVEYED
NOTE BOOK	PLOTTED
NO.	TEMPLATE
	AREAS
	CHECKED



FILE NAME = c:\pw_work\pwidot\cearlockbm\d0208368\0570700

USER NAME = cealockbm	DESIGNED -	REVISÉD -
sh-t-XS-TEMPACCESSPHASE-II.dgn	DRAWN -	REVISÉD -
PLOT SCALE = 10.0000' / in.	CHECKED -	REVISÉD -
PLOT DATE = 11/9/2012	DATE -	REVISÉD -

**STATE OF ILLINOIS
DEPARTMENT OF TRANSPORTATION**

CROSS SECTIONS - TEMPORARY ACCESS ROAD PHASE II

SCALE: SHEET 24 OF 25 SHEETS STA. ---- TO STA. ----

F.A.I. RTE.	SECTION	COUNTY	TOTAL SHEETS	SHEET NO.
74	10-4BR	CHAMPAIGN	290	204
CONTRACT NO. 70700				

307 + 75.00

DATE	
BY	
FINAL SURVEY NO.	
SURVEYED PLOTTED	
TEMPLATE AREAS CHECKED	
NOTE BOOK AREAS CHECKED	

DATE	
BY	
ORIGINAL SURVEY NO.	
SURVEYED PLOTTED	
TEMPLATE AREAS CHECKED	
NOTE BOOK AREAS CHECKED	



FILE NAME =
 c:\pw_work\pwidot\cearlockbm\d0208368\0570700

USER NAME = cealockbm	DESIGNED -	REVISED -
sh-t-XS-TEMPACCESSPHASE-11.dgn	DRAWN -	REVISED -
PLOT SCALE = 10.0000' / in.	CHECKED -	REVISED -
PLOT DATE = 11/9/2012	DATE -	REVISED -

**STATE OF ILLINOIS
 DEPARTMENT OF TRANSPORTATION**

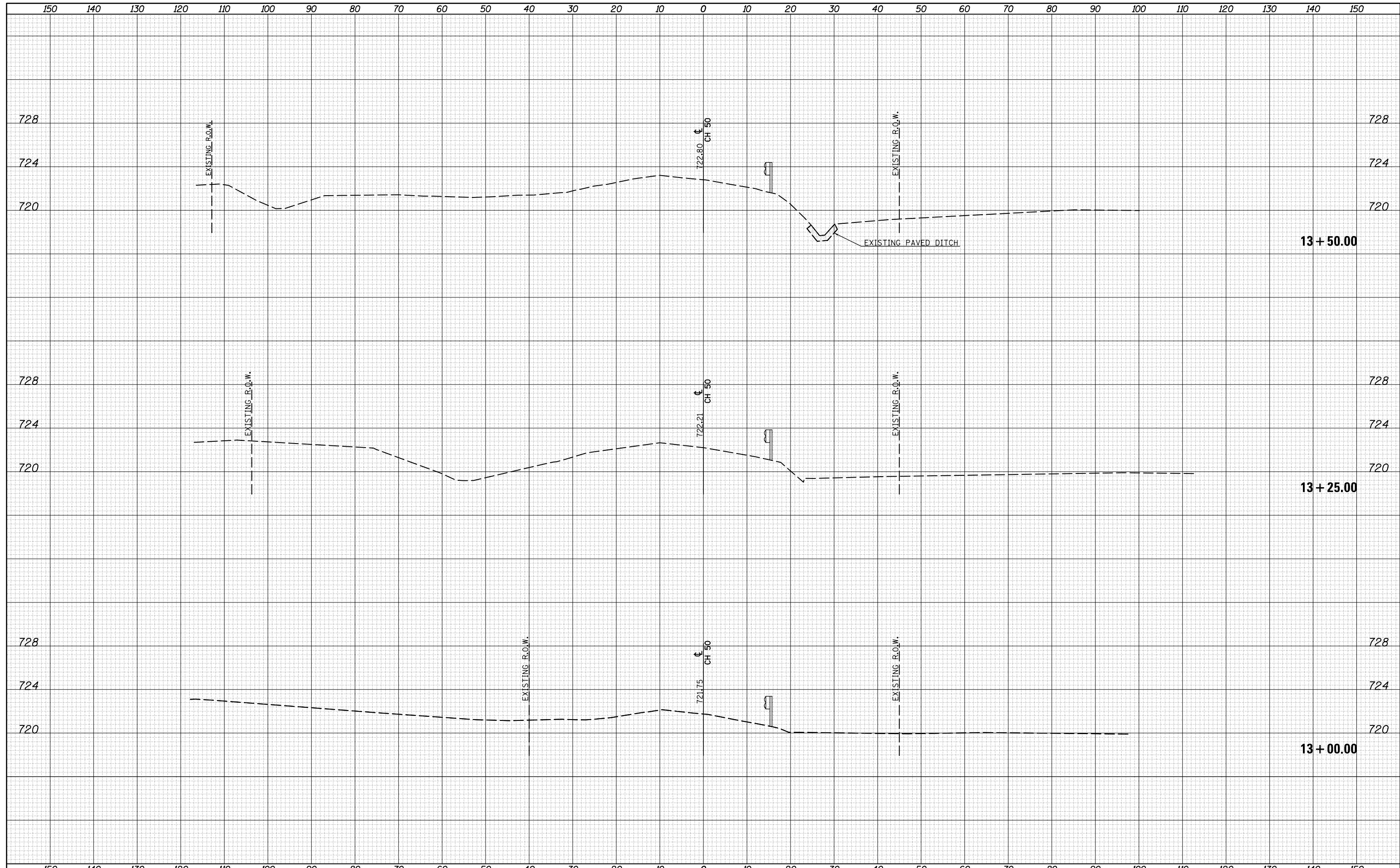
CROSS SECTIONS - TEMPORARY ACCESS ROAD PHASE II

SCALE: SHEET 25 OF 25 SHEETS STA. ---- TO STA. ----

F.A.I. RTE.	SECTION	COUNTY	TOTAL SHEETS	SHEET NO.
74	10-4BR	CHAMPAIGN	290	205
			CONTRACT NO.	70700
ILLINOIS FED. AID PROJECT				

DATE	
BY	
FINAL SURVEY	SURVEYED
NOTE BOOK	PLOTTED
NO.	TEMPLATE
	AREAS
	CHECKED

DATE	
BY	
ORIGINAL SURVEY	SURVEYED
NOTE BOOK	PLOTTED
NO.	TEMPLATE
	AREAS
	CHECKED



FILE NAME = c:\pw_work\pwork\cearlockbm\d0208368\0570700

USER NAME = cealockbm
 DESIGNED -
 DRAWN -
 CHECKED -
 DATE -

REVISIED -
 REVISIED -
 REVISIED -
 REVISIED -

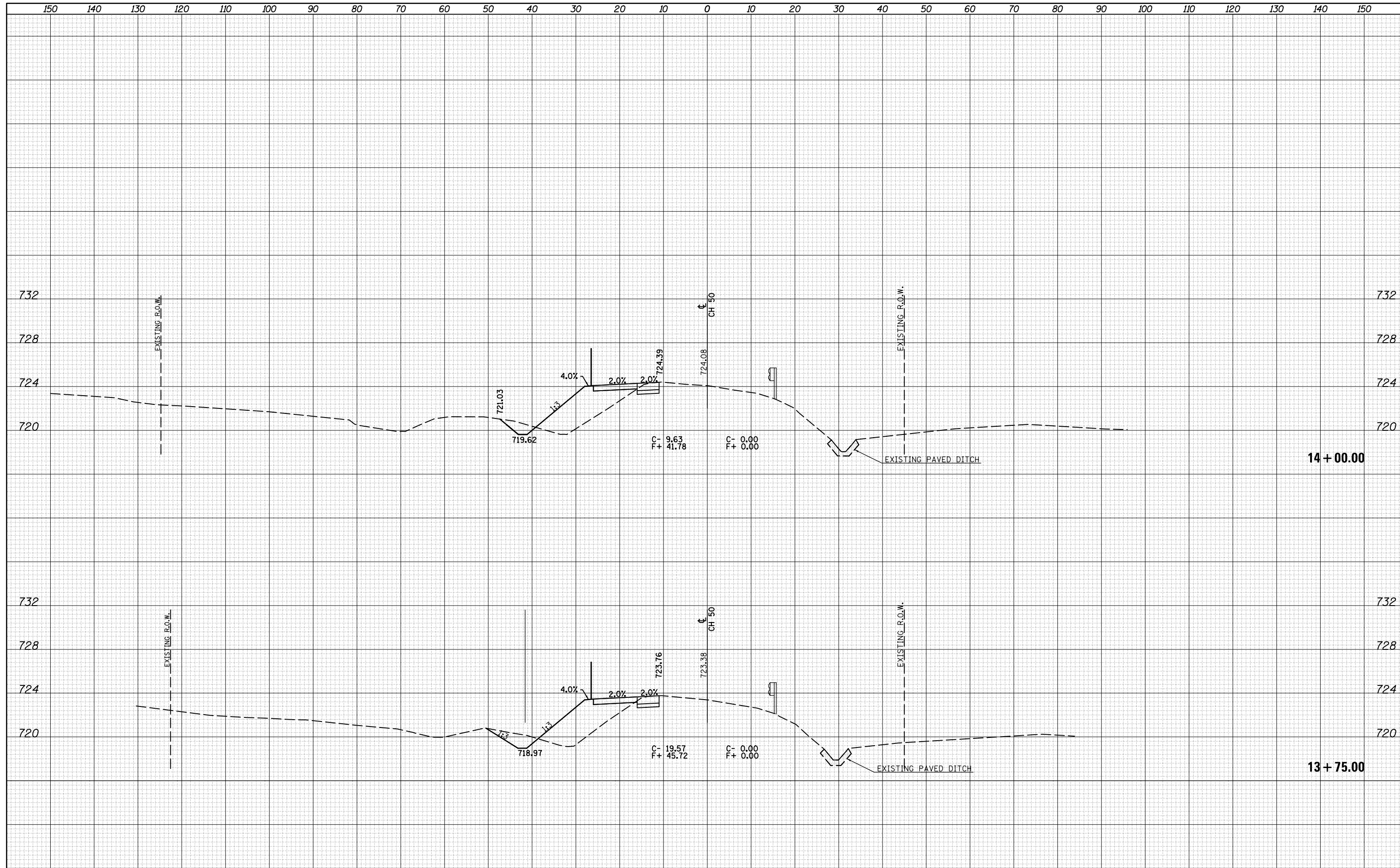
STATE OF ILLINOIS
 DEPARTMENT OF TRANSPORTATION

CROSS SECTIONS - CH 50
 SCALE: SHEET OF SHEETS STA. 13+00.00 TO STA. 13+50.00

F.A.I. RTE.	SECTION	COUNTY	TOTAL SHEETS	SHEET NO.
74	10-4BR	CHAMPAIGN	290	206
			CONTRACT NO.	70700
ILLINOIS FED. AID PROJECT				

DATE	
BY	
FINAL SURVEY	SURVEYED
NOTE BOOK	PLOTTED
NO.	TEMPLATE
	AREAS CHECKED

DATE	
BY	
ORIGINAL SURVEY	SURVEYED
NOTE BOOK	PLOTTED
NO.	TEMPLATE
	AREAS CHECKED



FILE NAME = c:\pw_work\pwidot\cearlockbm\d0208368\0570700

USER NAME = cearlockbm
 sh-t-XS_ex CH 50(ALT).dgn
 PLOT SCALE = 20.0000' / in.
 PLOT DATE = 11/9/2012

DESIGNED -
 DRAWN -
 CHECKED -
 DATE -

REVISED -
 REVISED -
 REVISED -
 REVISED -

STATE OF ILLINOIS
 DEPARTMENT OF TRANSPORTATION

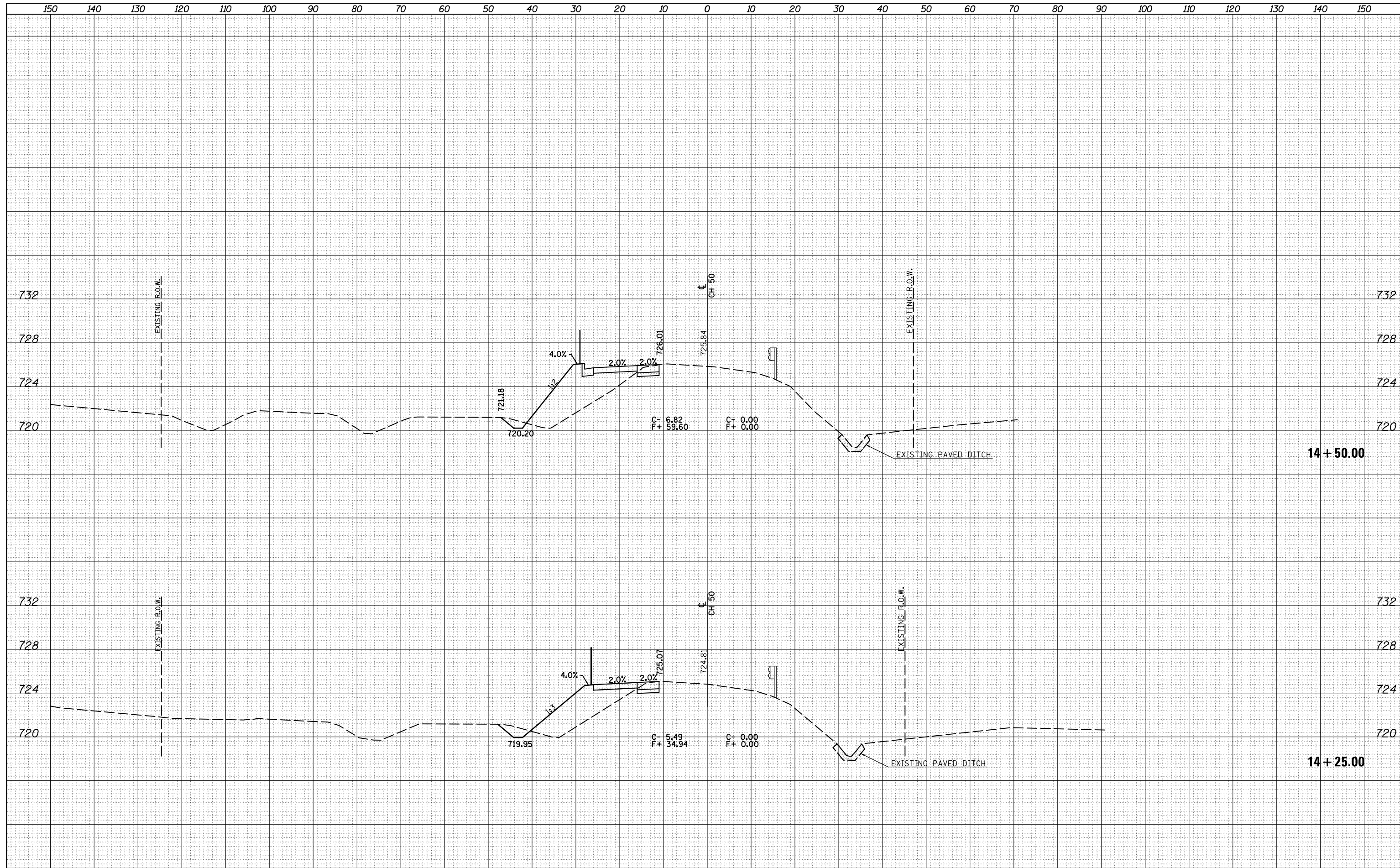
CROSS SECTIONS - CH 50

SCALE: SHEET OF SHEETS STA. 13+75.00 TO STA. 14+00.00

F.A.I. RTE.	SECTION	COUNTY	TOTAL SHEETS	SHEET NO.
74	10-4BR	CHAMPAIGN	290	207
CONTRACT NO. 70700			ILLINOIS FED. AID PROJECT	

DATE	
BY	
FINAL SURVEY	SURVEYED
NOTE BOOK	PLOTTED
NO.	TEMPLATE
	AREAS CHECKED
	AREAS CHECKED

DATE	
BY	
ORIGINAL SURVEY	SURVEYED
NOTE BOOK	PLOTTED
NO.	TEMPLATE
	AREAS CHECKED
	AREAS CHECKED



FILE NAME =
 c:\pw_work\pwidot\cearlockbm\d0208368\0570700

USER NAME = cearlockbm
 sh-t-XS_ex CH 50(ALT).dgn
 PLOT SCALE = 20.0000' / in.
 PLOT DATE = 11/9/2012

DESIGNED -
 DRAWN -
 CHECKED -
 DATE -

REVISED -
 REVISED -
 REVISED -
 REVISED -

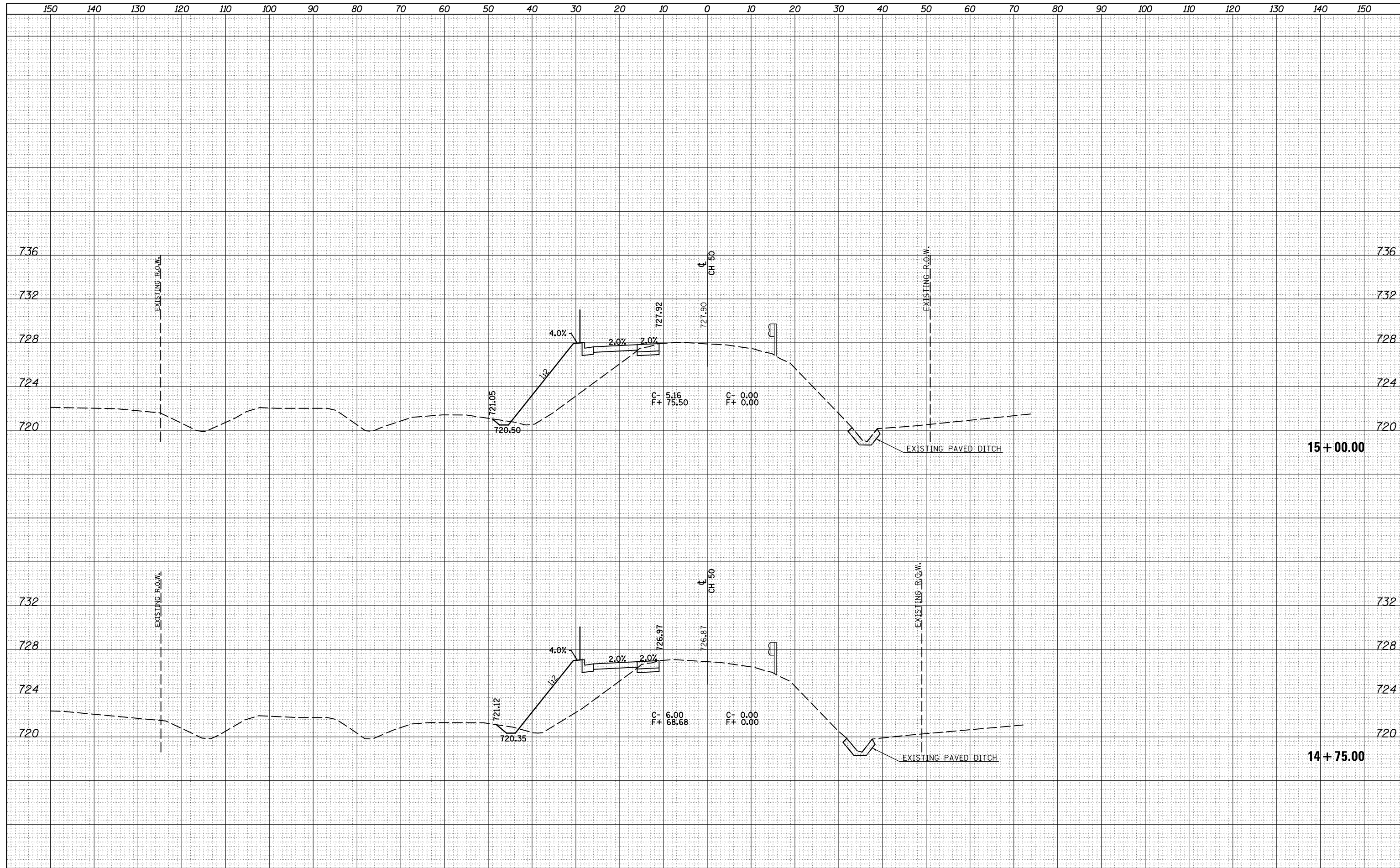
**STATE OF ILLINOIS
 DEPARTMENT OF TRANSPORTATION**

CROSS SECTIONS - CH 50
 SCALE: SHEET OF SHEETS STA. 14+25.00 TO STA. 14+50.00

F.A.I. RTE.	SECTION	COUNTY	TOTAL SHEETS	SHEET NO.
74	10-4BR	CHAMPAIGN	290	208
CONTRACT NO. 70700			ILLINOIS FED. AID PROJECT	

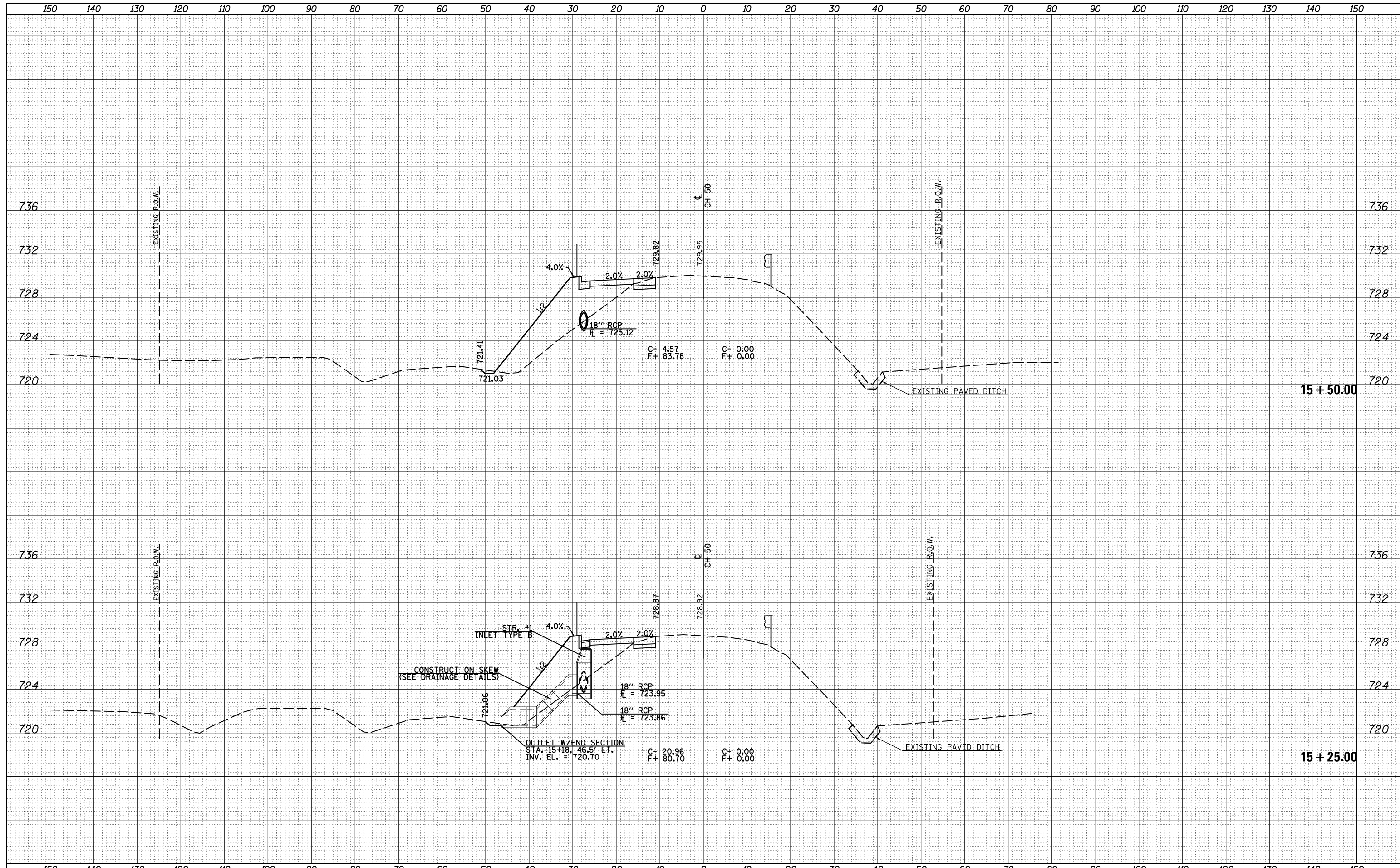
DATE	
BY	
FINAL SURVEY	SURVEYED
NOTE BOOK	PLOTTED
NO.	TEMPLATE
	AREAS
	CHECKED

DATE	
BY	
ORIGINAL SURVEY	SURVEYED
NOTE BOOK	PLOTTED
NO.	TEMPLATE
	AREAS
	CHECKED



DATE	
BY	
FINISHED SURVEY	
PLOTTED	
TEMPLATE	
NOTE BOOK	
AREAS CHECKED	
NO.	

DATE	
BY	
ORIGINAL SURVEY	
PLOTTED	
TEMPLATE	
NOTE BOOK	
AREAS CHECKED	
NO.	



FILE NAME = c:\pw_work\pwidot\cearlockbm\d0208368\0570700
 USER NAME = cealockbm
 DESIGNED -
 DRAWN -
 CHECKED -
 DATE -

REVISIONS
 REVISION NO. DATE DESCRIPTION
 1 11/9/2012
 2
 3

STATE OF ILLINOIS
 DEPARTMENT OF TRANSPORTATION

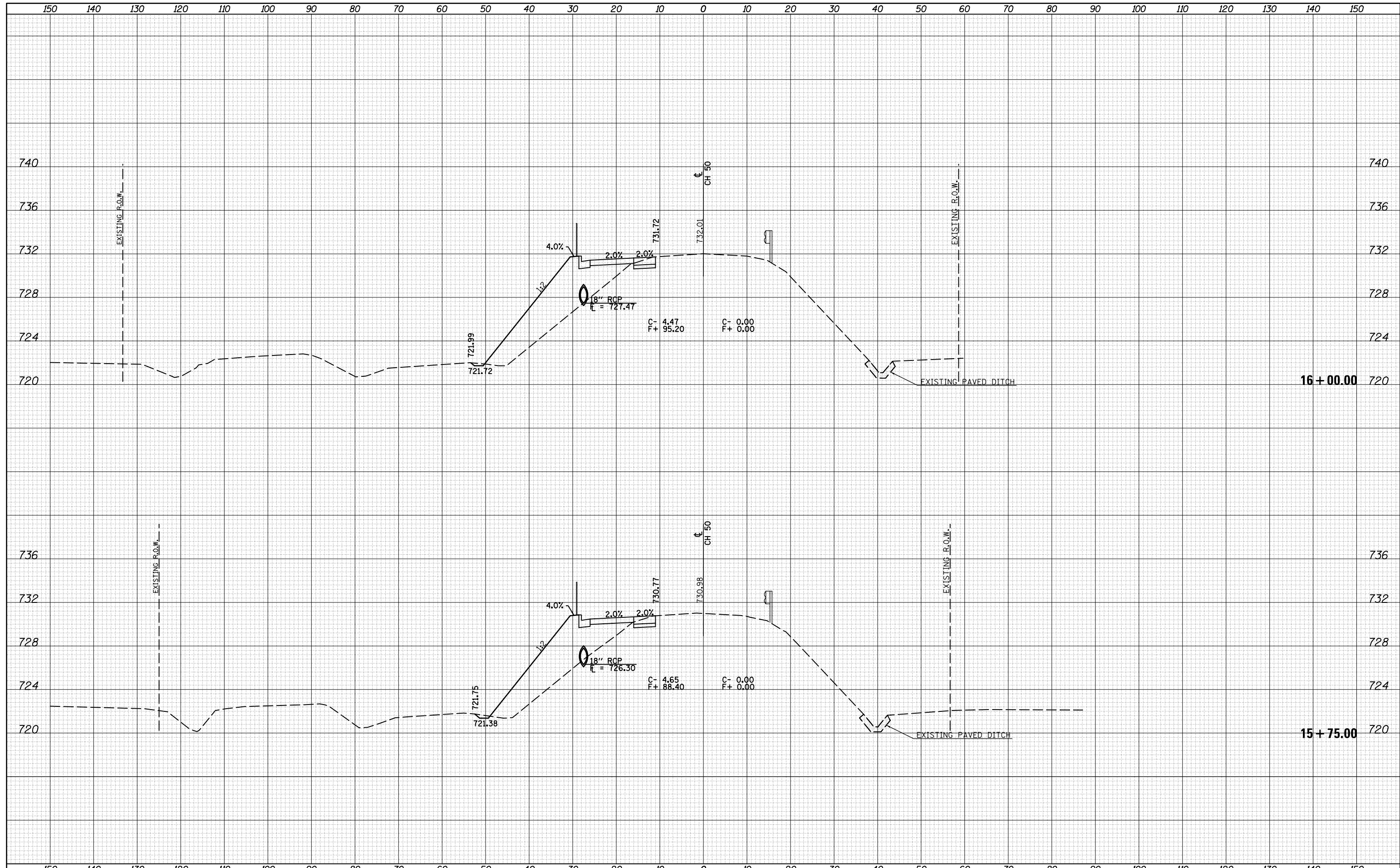
CROSS SECTIONS - CH 50

SCALE: SHEET OF SHEETS STA. 15+25.00 TO STA. 15+50.00

F.A.I. RTE.	SECTION	COUNTY	TOTAL SHEETS	SHEET NO.
74	10-4BR	CHAMPAIGN	290	210
CONTRACT NO. 70700			ILLINOIS FED. AID PROJECT	

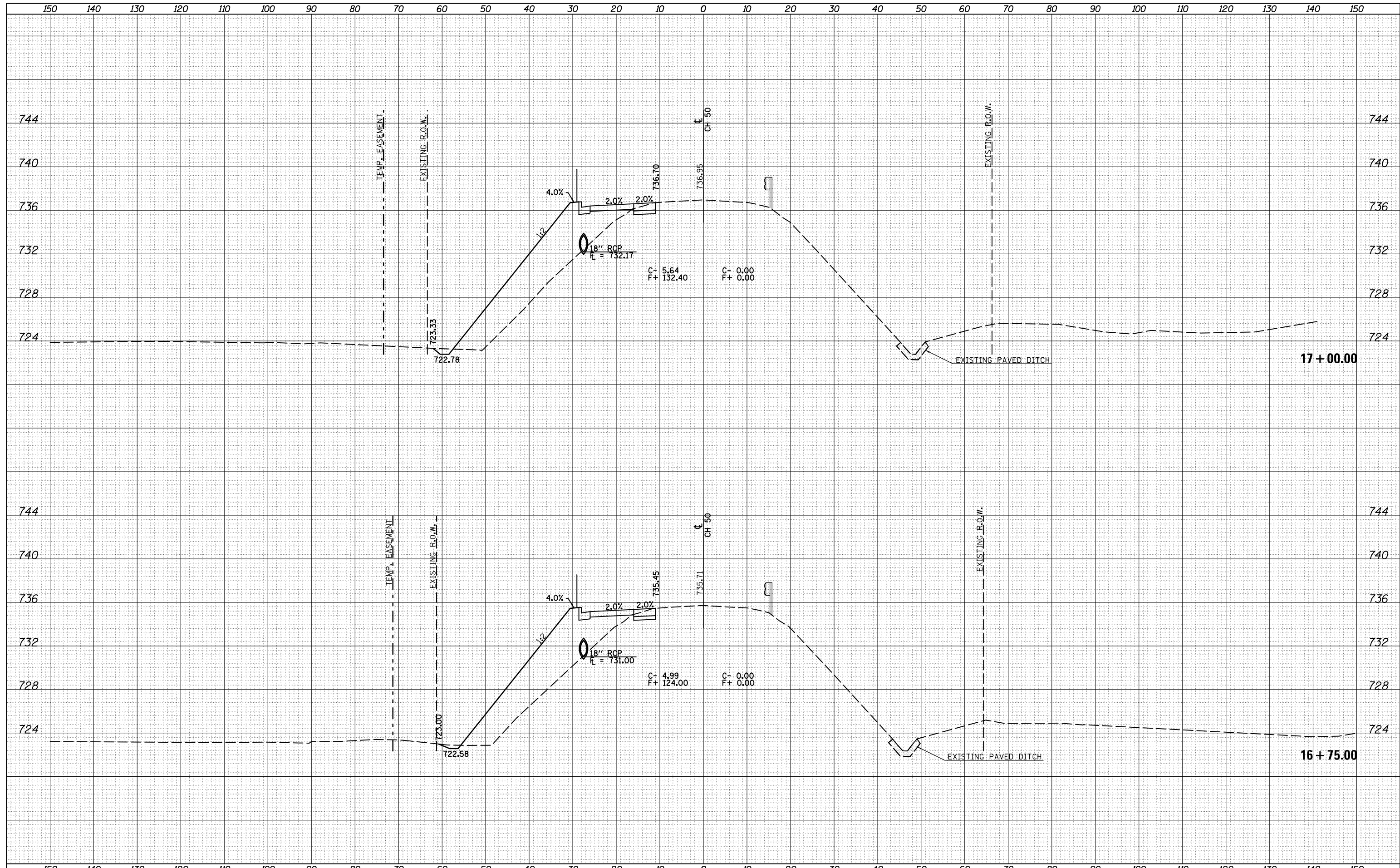
DATE	
BY	
FINAL SURVEY	SURVEYED
NOTE BOOK	PLOTTED
NO.	TEMPLATE
	AREAS
	CHECKED

DATE	
BY	
ORIGINAL SURVEY	SURVEYED
NOTE BOOK	PLOTTED
NO.	TEMPLATE
	AREAS
	CHECKED



DATE	
BY	
FINAL SURVEY NO.	
SURVEYED	
PLOTTED	
TEMPLATE	
NOTE BOOK	
AREAS CHECKED	

DATE	
BY	
ORIGINAL SURVEY NO.	
SURVEYED	
PLOTTED	
TEMPLATE	
NOTE BOOK	
AREAS CHECKED	



FILE NAME =
 c:\pw_work\pwidot\cearlockbm\d0208368\0570700

USER NAME = cearlockbm
 sh-t-XS_ex CH 50(ALT).dgn
 PLOT SCALE = 20.0000' / in.
 PLOT DATE = 11/9/2012

DESIGNED -
 DRAWN -
 CHECKED -
 DATE -

REVISED -
 REVISED -
 REVISED -
 REVISED -

**STATE OF ILLINOIS
 DEPARTMENT OF TRANSPORTATION**

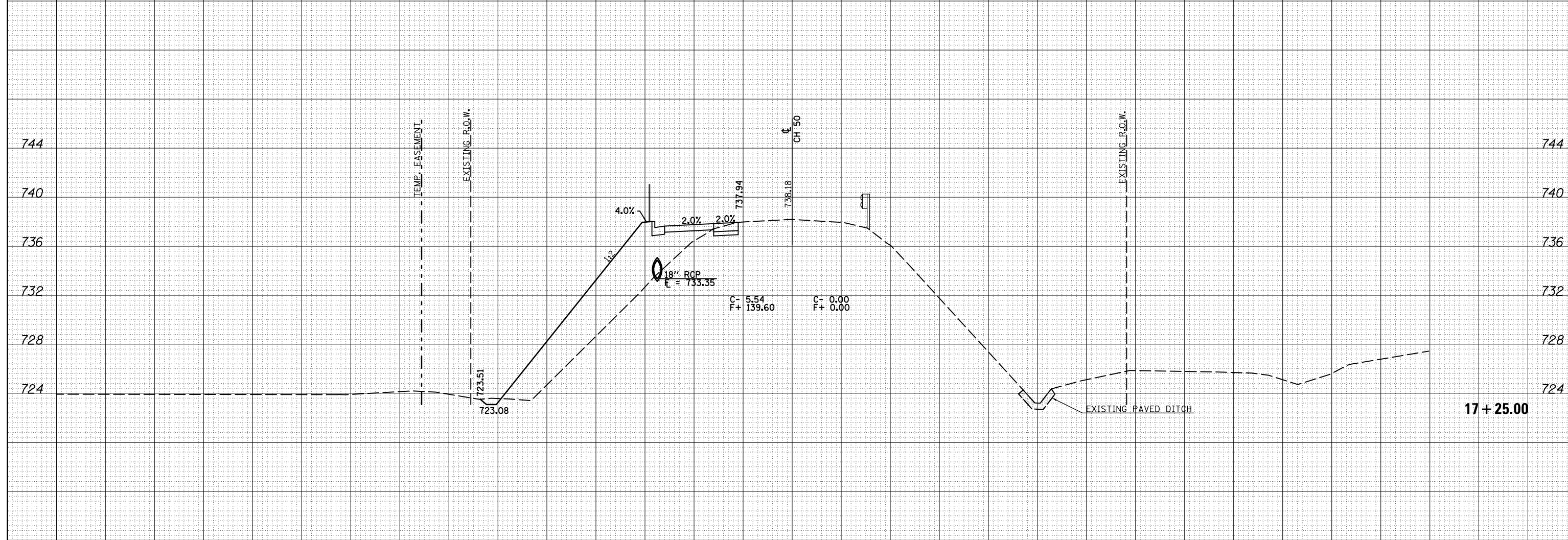
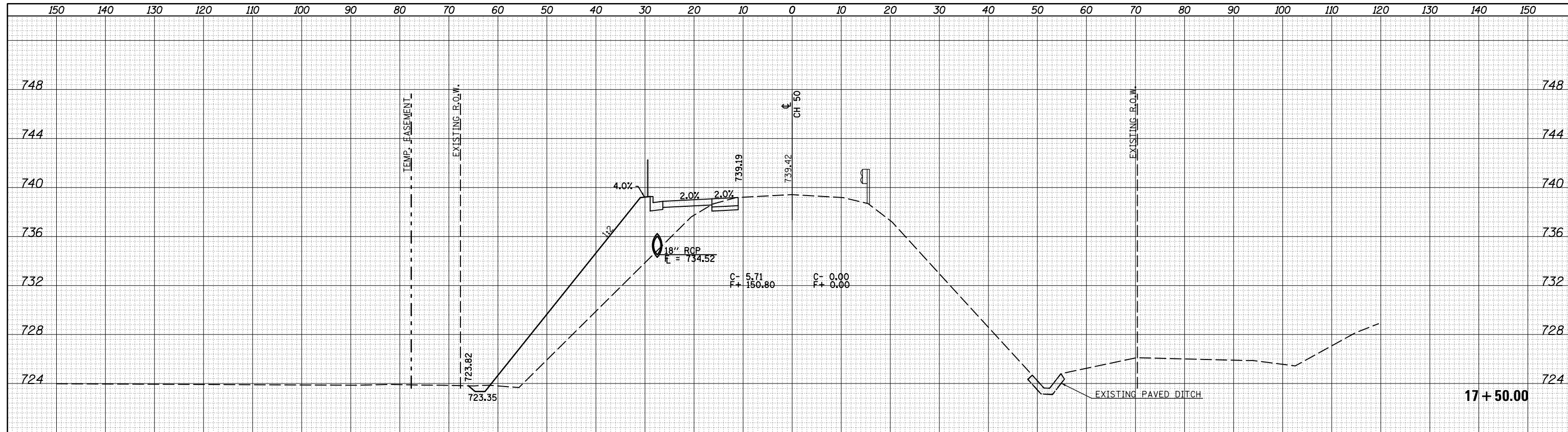
CROSS SECTIONS - CH 50

SCALE: SHEET OF SHEETS STA. 16+75.00 TO STA. 17+00.00

F.A.I. RTE.	SECTION	COUNTY	TOTAL SHEETS	SHEET NO.
74	10-4BR	CHAMPAIGN	290	213
			CONTRACT NO. 70700	
ILLINOIS FED. AID PROJECT				

DATE	
BY	
FINAL SURVEY	SURVEYED
NOTE BOOK	PLOTTED
NO.	TEMPLATE
	AREAS
	CHECKED

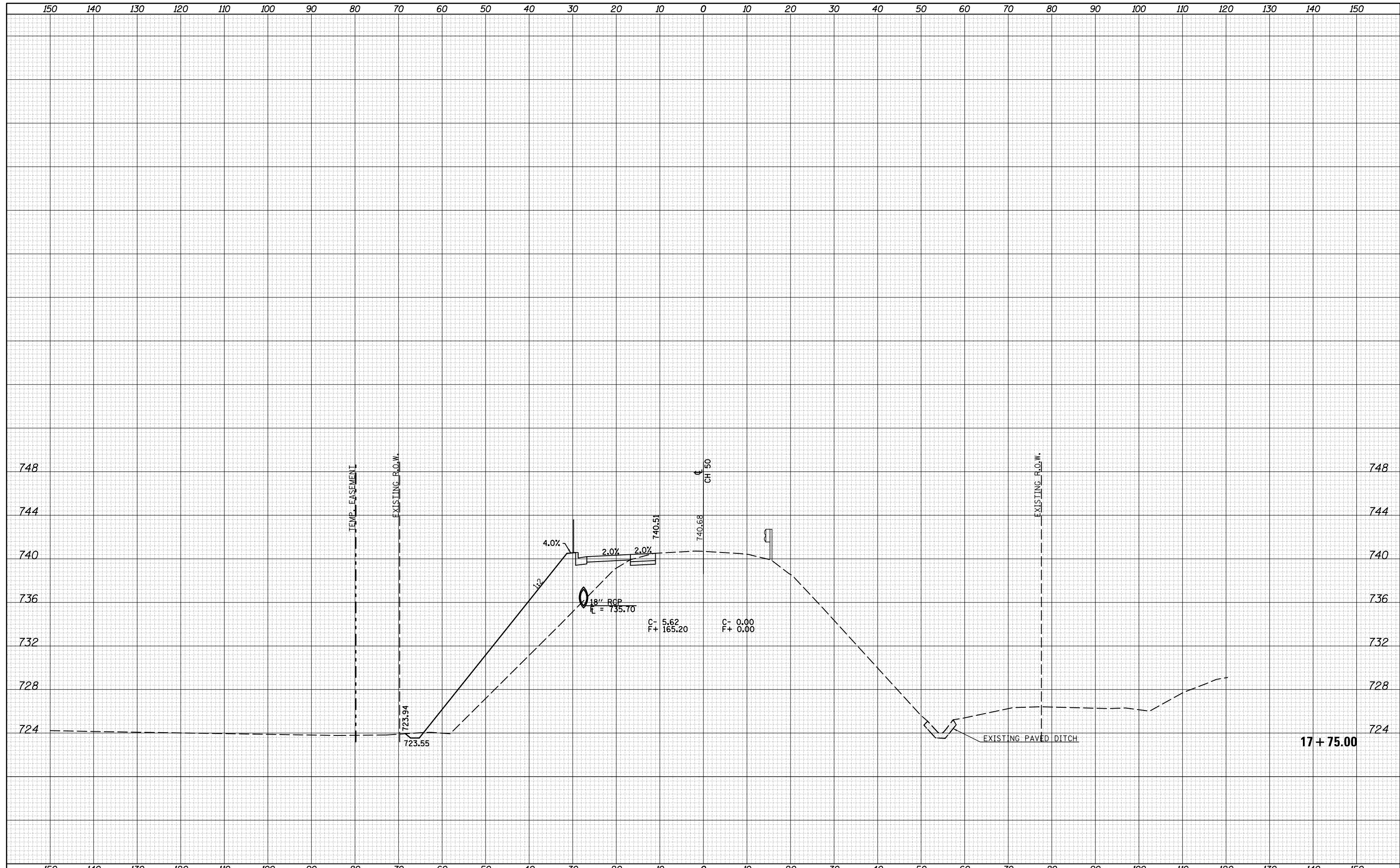
DATE	
BY	
ORIGINAL SURVEY	SURVEYED
NOTE BOOK	PLOTTED
NO.	TEMPLATE
	AREAS
	CHECKED



FILE NAME =	USER NAME = ceerlockbm	DESIGNED -	REVISED -	STATE OF ILLINOIS DEPARTMENT OF TRANSPORTATION	CROSS SECTIONS - CH 50			F.A.I. RTE.	SECTION	COUNTY	TOTAL SHEETS	SHEET NO.
c:\pw_work\pwidot\ceerlockbm\d0208368\0570700	sh-t-XS_ex CH 50(ALT).dgn	DRAWN -	REVISED -					74	10-4BR	CHAMPAIGN	290	214
	PLOT SCALE = 20.0000' / in.	CHECKED -	REVISED -		CONTRACT NO. 70700							
MODELNAME	PLOT DATE = 11/9/2012	DATE -	REVISED -		SCALE:	SHEET	OF	SHEETS	STA. 17+25.00	TO STA. 17+50.00	ILLINOIS FED. AID PROJECT	

DATE	
BY	
FINAL SURVEY	SURVEYED
NOTE BOOK	PLOTTED
NO.	TEMPLATE
	AREAS CHECKED
	AREAS CHECKED

DATE	
BY	
ORIGINAL SURVEY	SURVEYED
NOTE BOOK	PLOTTED
NO.	TEMPLATE
	AREAS CHECKED
	AREAS CHECKED

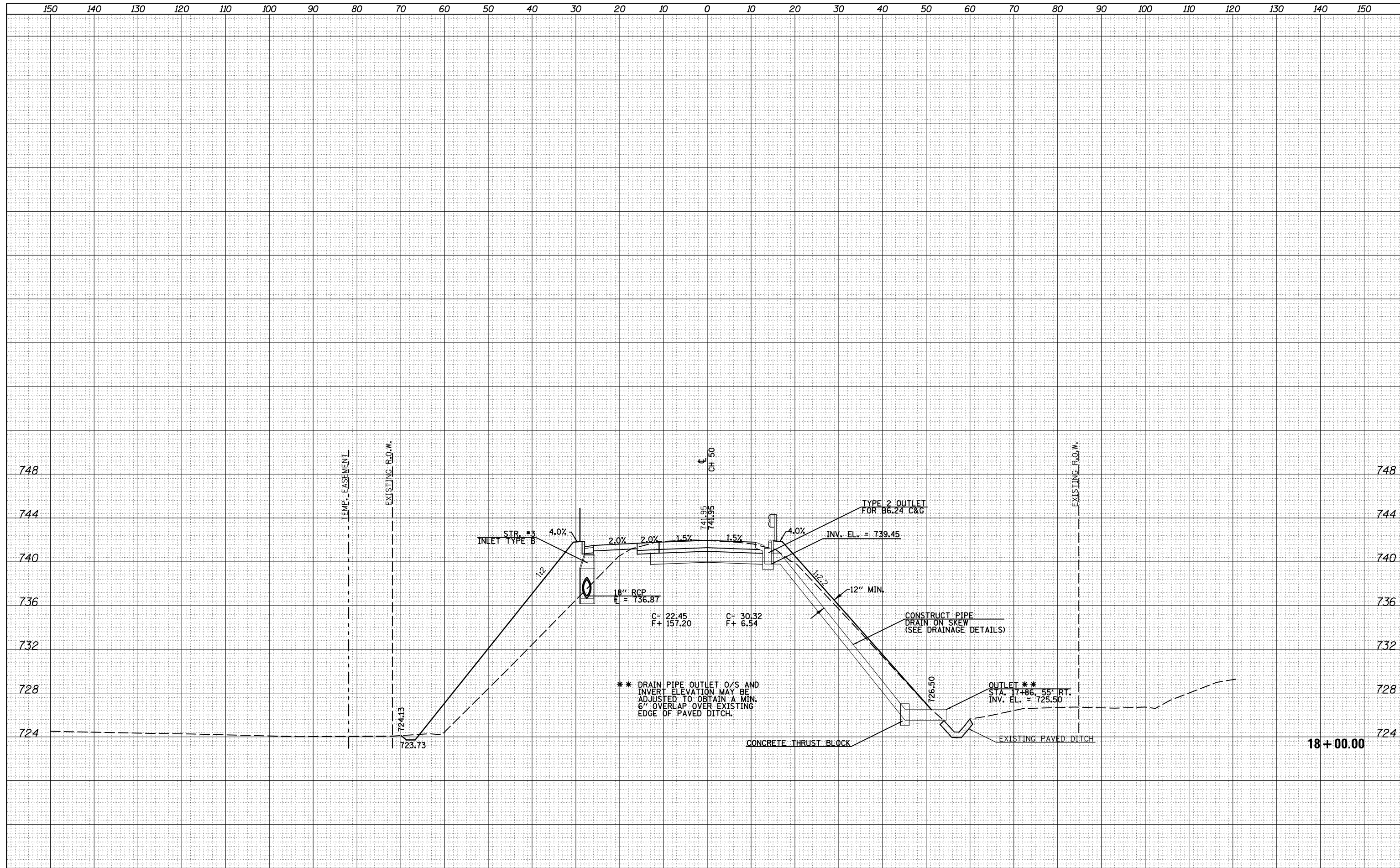


17 + 75.00

FILE NAME =	USER NAME = ceerlockbm	DESIGNED -	REVISED -	STATE OF ILLINOIS DEPARTMENT OF TRANSPORTATION	CROSS SECTIONS - CH 50			F.A.I. RTE.	SECTION	COUNTY	TOTAL SHEETS	SHEET NO.
c:\pw_work\pwidot\ceerlockbm\d0208368\0570700	sh-t-XS_ex CH 50(ALT).dgn	DRAWN -	REVISED -					74	10-4BR	CHAMPAIGN	290	215
	PLOT SCALE = 20.0000' / in.	CHECKED -	REVISED -		CONTRACT NO. 70700			ILLINOIS FED. AID PROJECT				
MODELNAME	PLOT DATE = 11/9/2012	DATE -	REVISED -		SCALE:	SHEET	OF	SHEETS	STA. 17+75.00	TO STA. 17+75.00		

DATE	
BY	
FINAL SURVEY	SURVEYED
NOTE BOOK	PLOTTED
NO.	TEMPLATE
	AREAS CHECKED

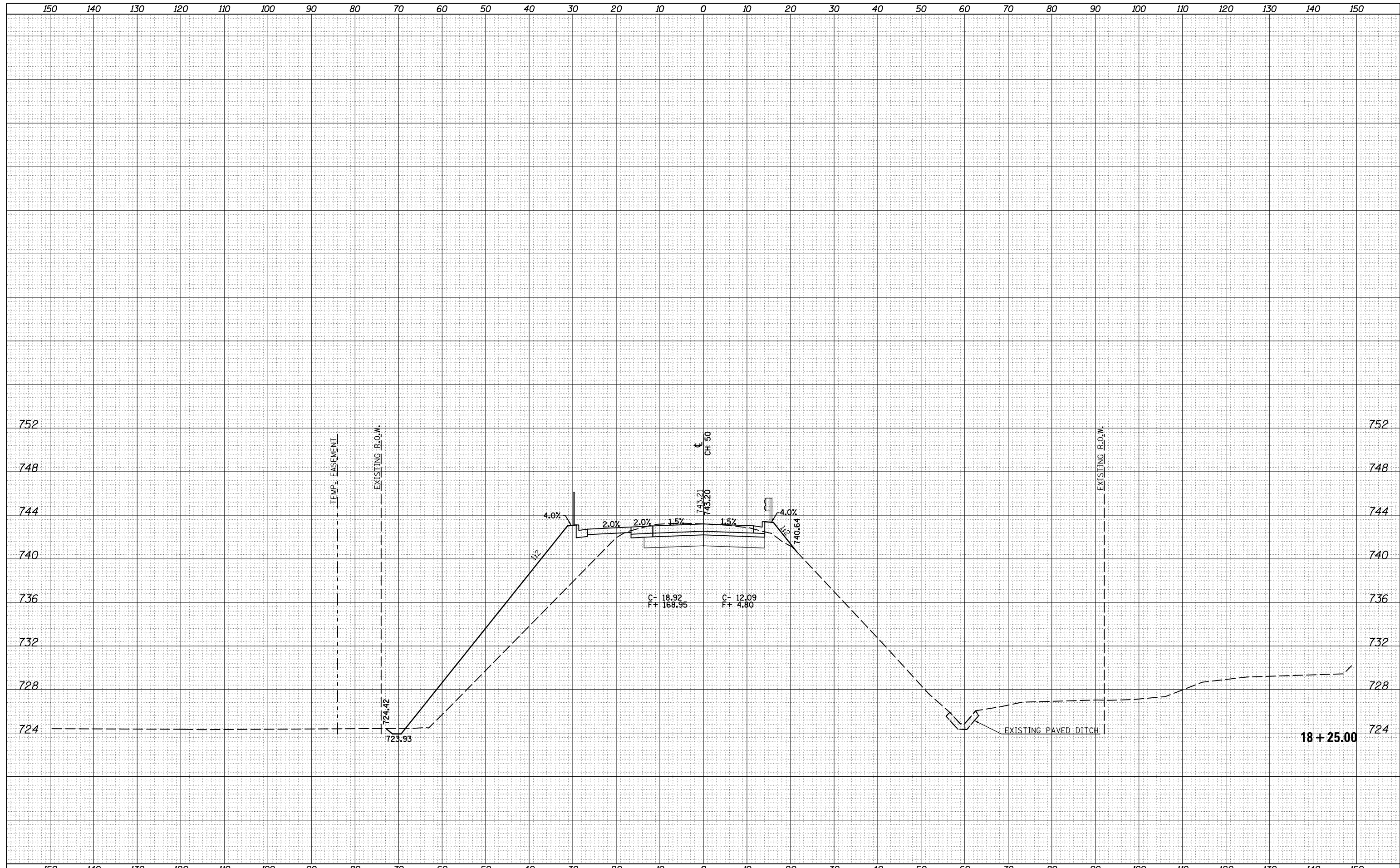
DATE	
BY	
ORIGINAL SURVEY	SURVEYED
NOTE BOOK	PLOTTED
NO.	TEMPLATE
	AREAS CHECKED



FILE NAME =	USER NAME = ceerlockbm	DESIGNED -	REVISED -	STATE OF ILLINOIS DEPARTMENT OF TRANSPORTATION	CROSS SECTIONS - CH 50			F.A.I. RTE.	SECTION	COUNTY	TOTAL SHEETS	SHEET NO.
c:\pw_work\pwidot\ceerlockbm\d0208368\0570700	sh-t-XS.ex CH 50(ALT).dgn	DRAWN -	REVISED -					74	10-4BR	CHAMPAIGN	290	216
	PLOT SCALE = 20.0000' / in.	CHECKED -	REVISED -		CONTRACT NO. 70700							
\$MODELNAME\$	PLOT DATE = 11/9/2012	DATE -	REVISED -		SCALE:	SHEET	OF	SHEETS	STA. 18+00.00	TO STA. 18+00.00	ILLINOIS FED. AID PROJECT	

DATE	
BY	
FINAL SURVEY	SURVEYED
NOTE BOOK	PLOTTED
NO.	TEMPLATE
	AREAS CHECKED

DATE	
BY	
ORIGINAL SURVEY	SURVEYED
NOTE BOOK	PLOTTED
NO.	TEMPLATE
	AREAS CHECKED



FILE NAME =
 c:\pw_work\pwork\cearlockbm\d0208368\0570700

USER NAME = cealockbm	DESIGNED -	REVISED -
sh-t-XS.ex CH 50(ALT).dgn	DRAWN -	REVISED -
PLOT SCALE = 20.0000' / in.	CHECKED -	REVISED -
PLOT DATE = 11/9/2012	DATE -	REVISED -

**STATE OF ILLINOIS
 DEPARTMENT OF TRANSPORTATION**

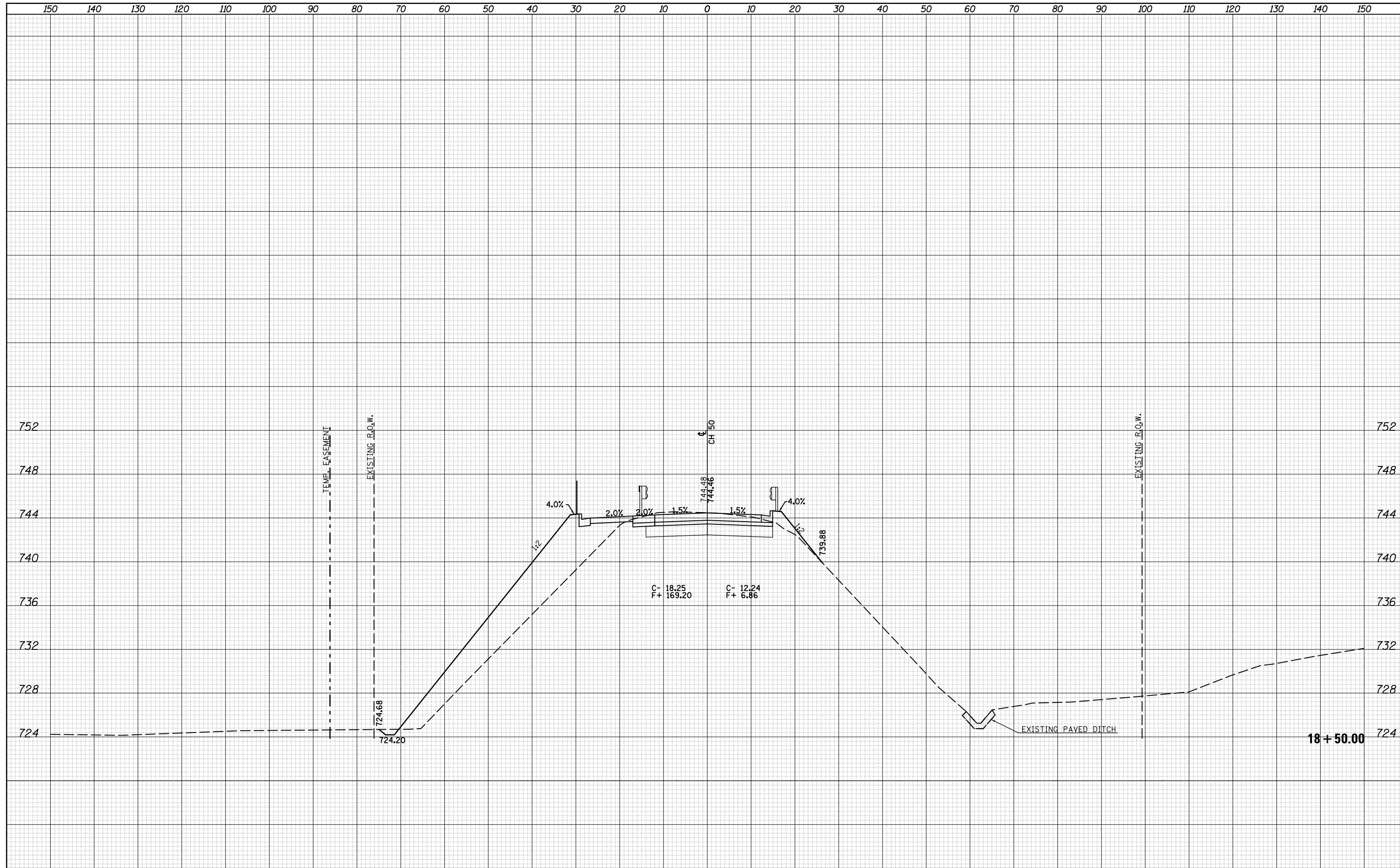
CROSS SECTIONS - CH 50

SCALE: SHEET OF SHEETS STA. 18+25.00 TO STA. 18+25.00

F.A.I. RTE.	SECTION	COUNTY	TOTAL SHEETS	SHEET NO.
74	10-4BR	CHAMPAIGN	290	217
CONTRACT NO. 70700				
ILLINOIS FED. AID PROJECT				

DATE	
BY	
FINAL SURVEY NO.	
SURVEYED PLOTTED	
NOTE BOOK	
AREAS CHECKED	

DATE	
BY	
ORIGINAL SURVEY NO.	
SURVEYED PLOTTED	
NOTE BOOK	
AREAS CHECKED	



FILE NAME =
 c:\pw_work\pwidot\cearlockbm\d0208368\0570700

USER NAME = cealockbm
 sh-t-XS_ex CH 50(ALT).dgn
 PLOT SCALE = 20.0000' / in.
 PLOT DATE = 11/9/2012

DESIGNED -
 DRAWN -
 CHECKED -
 DATE -

REVISED -
 REVISED -
 REVISED -
 REVISED -

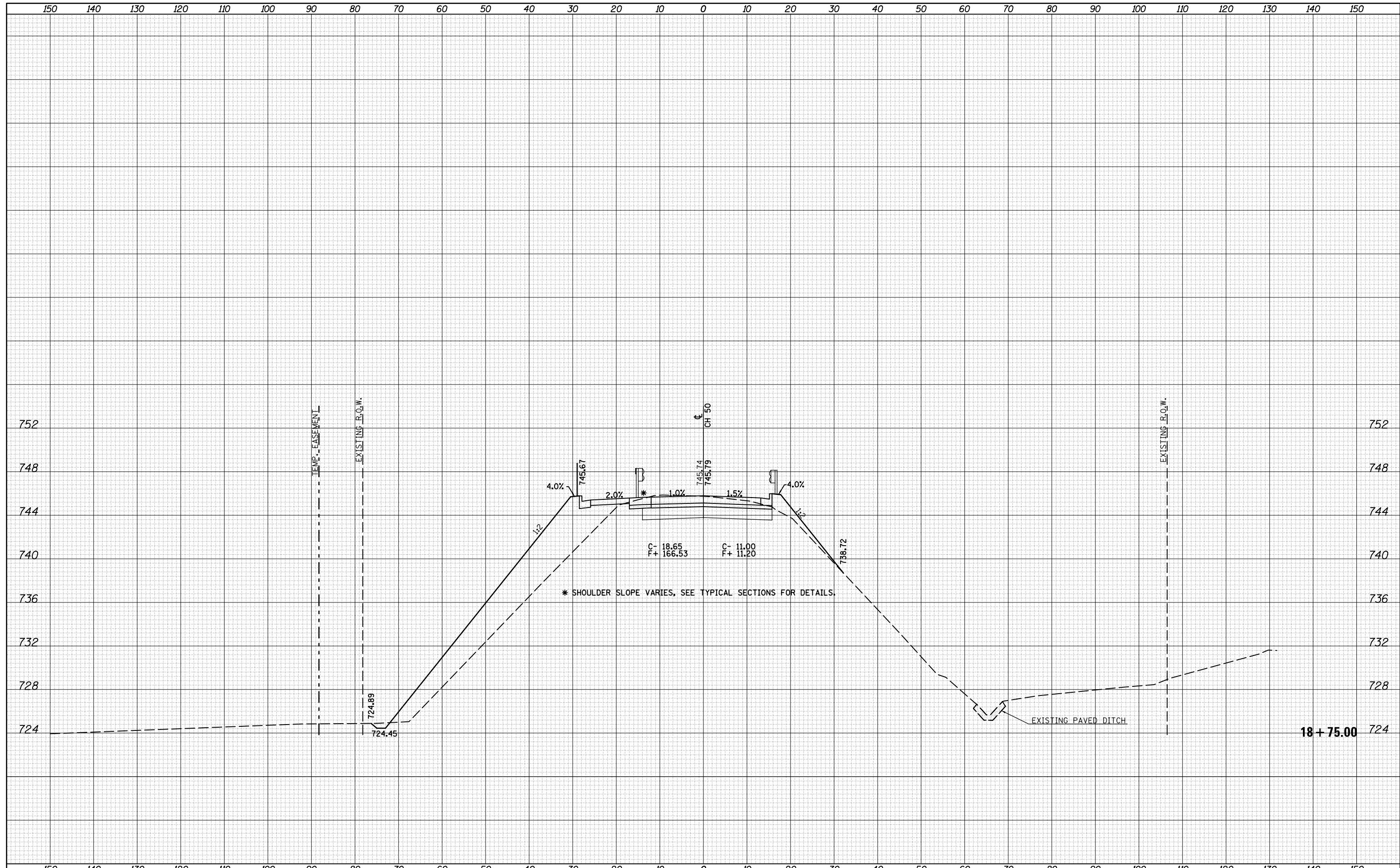
**STATE OF ILLINOIS
 DEPARTMENT OF TRANSPORTATION**

CROSS SECTIONS - CH 50
 SCALE: SHEET OF SHEETS STA. 18+50.00 TO STA. 18+50.00

F.A.I. RTE.	SECTION	COUNTY	TOTAL SHEETS	SHEET NO.
74	10-4BR	CHAMPAIGN	290	218
CONTRACT NO. 70700			ILLINOIS FED. AID PROJECT	

DATE	
BY	
FINAL SURVEY	SURVEYED
NOTE BOOK	PLOTTED
NO.	AREAS CHECKED

DATE	
BY	
ORIGINAL SURVEY	SURVEYED
NOTE BOOK	PLOTTED
NO.	AREAS CHECKED



FILE NAME =
 c:\pw_work\pwork\cearlockbm\0208368\0570700

USER NAME =	cearlockbm
sh-t-XS_ex CH 50(ALT).dgn	
PLOT SCALE =	20.0000' / in.
PLOT DATE =	11/9/2012

DESIGNED -	REVISIED -
DRAWN -	REVISIED -
CHECKED -	REVISIED -
DATE -	REVISIED -

**STATE OF ILLINOIS
 DEPARTMENT OF TRANSPORTATION**

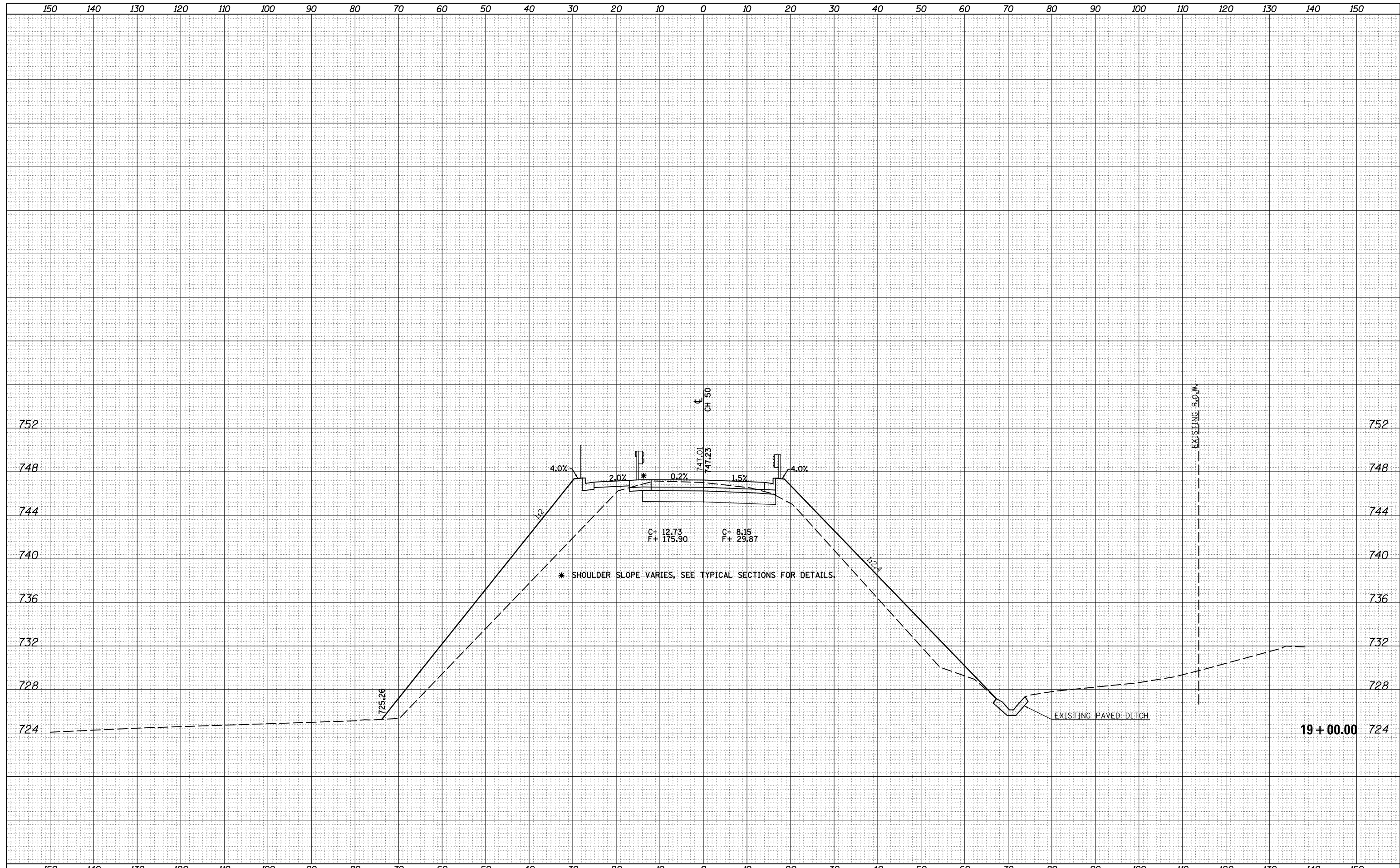
CROSS SECTIONS - CH 50

SCALE: SHEET OF SHEETS STA. 18+75.00 TO STA. 18+75.00

F.A.I. RTE.	SECTION	COUNTY	TOTAL SHEETS	SHEET NO.
74	10-4BR	CHAMPAIGN	290	219
CONTRACT NO. 70700			ILLINOIS FED. AID PROJECT	

DATE	
BY	
FINAL SURVEY	SURVEYED
NOTE BOOK	PLOTTED
NO.	TEMPLATE
	AREAS CHECKED

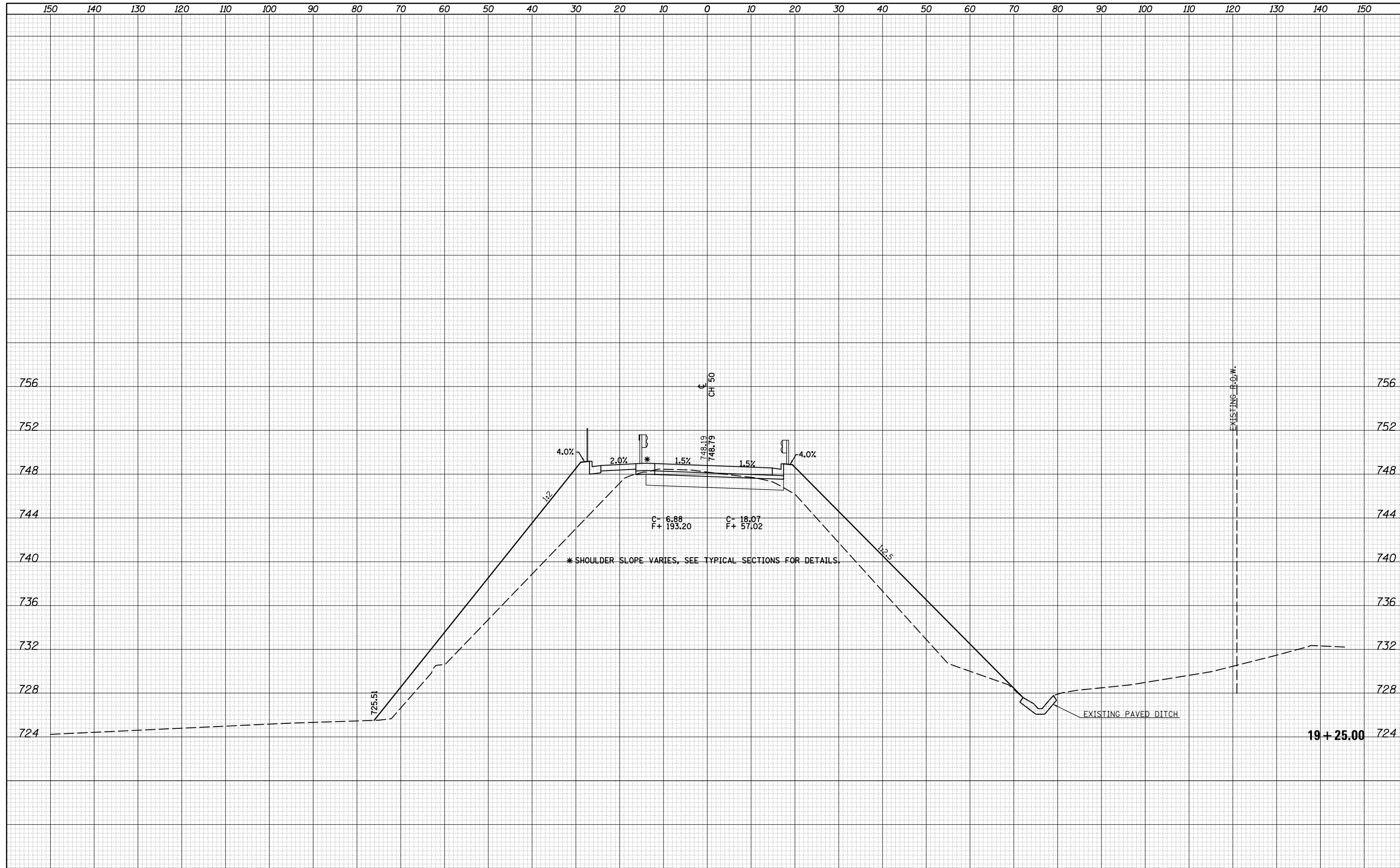
DATE	
BY	
ORIGINAL SURVEY	SURVEYED
NOTE BOOK	PLOTTED
NO.	TEMPLATE
	AREAS CHECKED



FILE NAME =	USER NAME = ceorlockbm	DESIGNED -	REVISIED -	STATE OF ILLINOIS DEPARTMENT OF TRANSPORTATION	CROSS SECTIONS - CH 50			F.A.I. RTE.	SECTION	COUNTY	TOTAL SHEETS	SHEET NO.
c:\pw_work\pwidot\ceorlockbm\d0208368\0570700	sh-t-XS_ex CH 50\ALT.dgn	DRAWN -	REVISIED -					74	10-4BR	CHAMPAIGN	290	220
	PLOT SCALE = 20.0000' / in.	CHECKED -	REVISIED -		CONTRACT NO. 70700			ILLINOIS FED. AID PROJECT				
MODELNAME	PLOT DATE = 11/9/2012	DATE -	REVISIED -		SCALE:	SHEET	OF	SHEETS	STA. 19+00.00	TO STA. 19+00.00		

DATE	
BY	
FINAL SURVEY	SURVEYED
NOTE BOOK	PLOTTED
NO.	TEMPLATE
	AREAS
	CHECKED

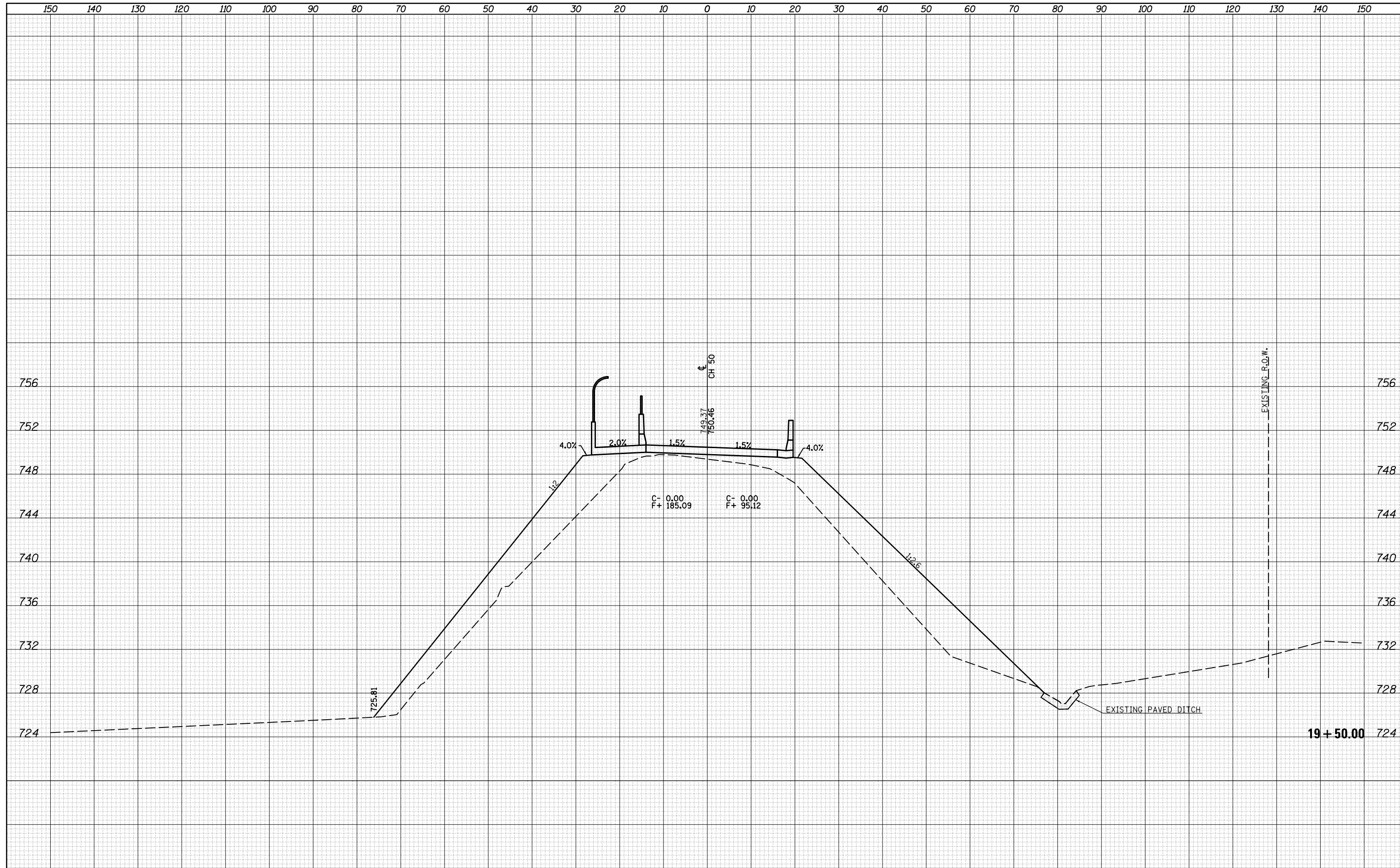
DATE	
BY	
ORIGINAL SURVEY	SURVEYED
NOTE BOOK	PLOTTED
NO.	TEMPLATE
	AREAS
	CHECKED



FILE NAME =	USER NAME = ceerlockbm	DESIGNED -	REVISED -	STATE OF ILLINOIS DEPARTMENT OF TRANSPORTATION	CROSS SECTIONS - CH 50			F.A.I. RTE.	SECTION	COUNTY	TOTAL SHEETS	SHEET NO.
c:\pw\work\p\dot\ceerlockbm\d0208368\0570700	sh-t-XS_ex CH 50(ALT).dgn	DRAWN -	REVISED -					74	10-4BR	CHAMPAIGN	290	221
	PLOT SCALE = 20.0000' / in.	CHECKED -	REVISED -		CONTRACT NO. 70700							
MODELNAME	PLOT DATE = 11/9/2012	DATE -	REVISED -		SCALE:	SHEET	OF	SHEETS	STA. 19+25.00	TO STA. 19+25.00	ILLINOIS FED. AID PROJECT	

DATE	
BY	
FINAL SURVEY NO.	
SURVEYED AREAS	CHECKED
PLOTTED TEMPLATE	
NOTE BOOK	
AREAS CHECKED	

DATE	
BY	
ORIGINAL SURVEY NO.	
SURVEYED AREAS	CHECKED
PLOTTED TEMPLATE	
NOTE BOOK	
AREAS CHECKED	



FILE NAME =
 c:\pw_work\pwidot\cearlockbm\d0208368\0570700

USER NAME = cealockbm	DESIGNED -	REVISED -
sh-t-XS_ex CH 50(ALT).dgn	DRAWN -	REVISED -
PLOT SCALE = 20.0000' / in.	CHECKED -	REVISED -
PLOT DATE = 11/9/2012	DATE -	REVISED -

**STATE OF ILLINOIS
 DEPARTMENT OF TRANSPORTATION**

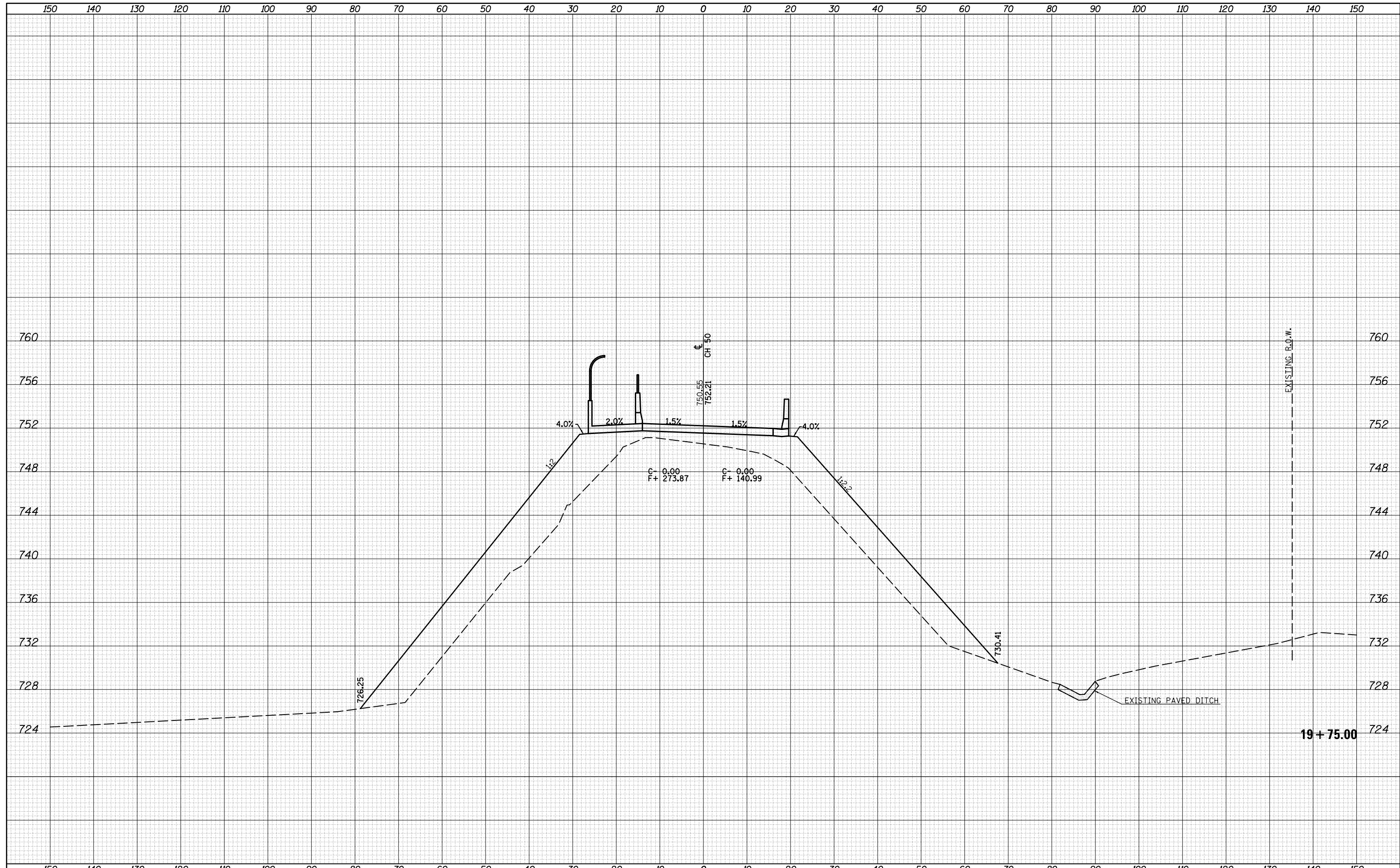
CROSS SECTIONS - CH 50

SCALE: SHEET OF SHEETS STA. 19+50.00 TO STA. 19+50.00

F.A.I. RTE.	SECTION	COUNTY	TOTAL SHEETS	SHEET NO.
74	10-4BR	CHAMPAIGN	290	222
CONTRACT NO. 70700				
ILLINOIS FED. AID PROJECT				

DATE	
BY	
FINAL SURVEY NO.	
SURVEYED PLOTTED	
TEMPLATE AREAS CHECKED	
NOTE BOOK AREAS CHECKED	

DATE	
BY	
ORIGINAL SURVEY NO.	
SURVEYED PLOTTED	
TEMPLATE AREAS CHECKED	
NOTE BOOK AREAS CHECKED	



FILE NAME = c:\pw_work\pwork\cearlockbm\d0208368\0570700

USER NAME = cealockbm
 sh-t-XS_ex CH 50(ALT).dgn
 PLOT SCALE = 20.0000' / in.
 PLOT DATE = 11/9/2012

DESIGNED -
 DRAWN -
 CHECKED -
 DATE -

REVISED -
 REVISED -
 REVISED -
 REVISED -

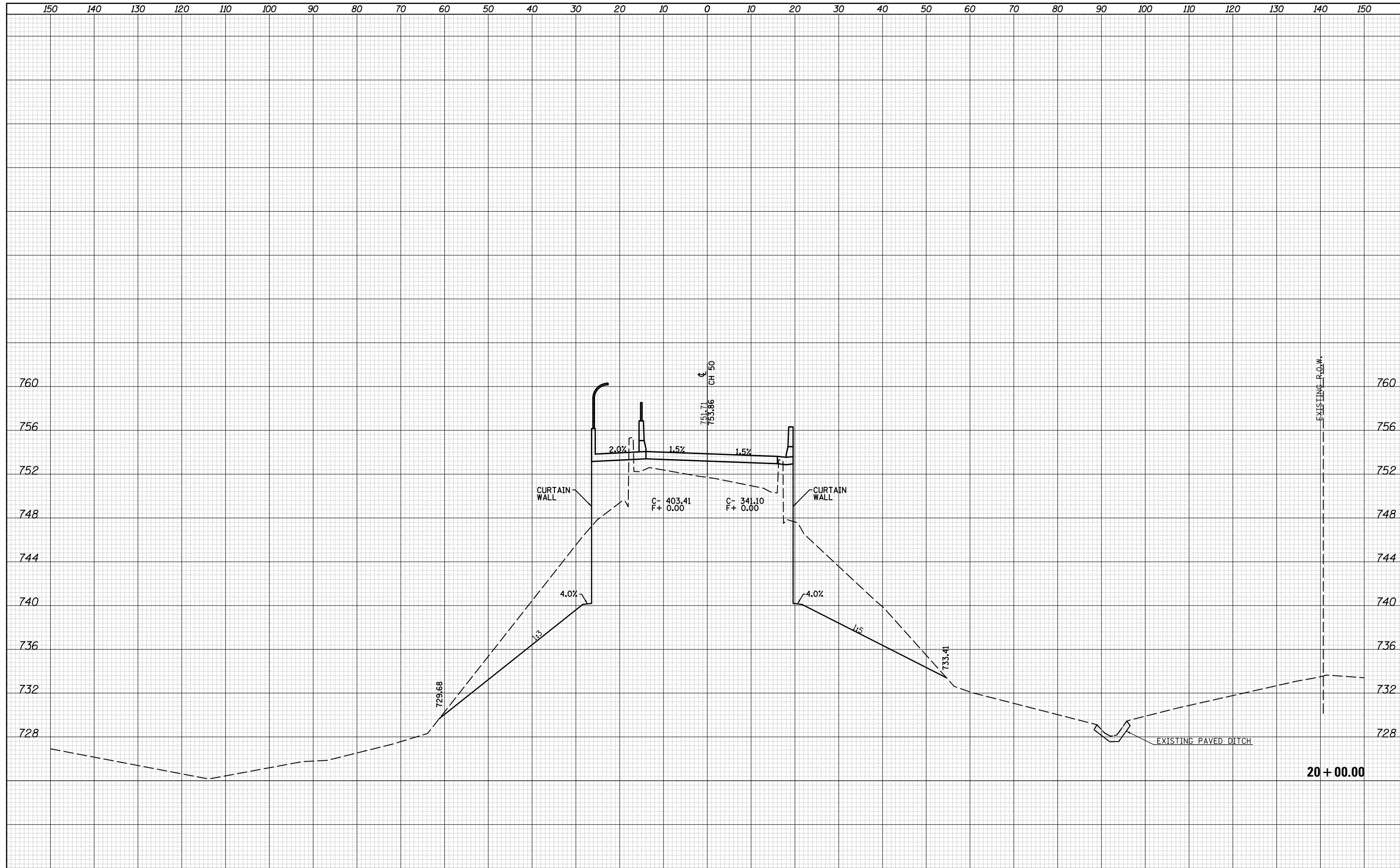
STATE OF ILLINOIS
 DEPARTMENT OF TRANSPORTATION

CROSS SECTIONS - CH 50
 SCALE: SHEET OF SHEETS STA. 19+75.00 TO STA. 19+75.00

F.A.I. RTE.	SECTION	COUNTY	TOTAL SHEETS	SHEET NO.
74	10-4BR	CHAMPAIGN	290	223
CONTRACT NO. 70700			ILLINOIS FED. AID PROJECT	

DATE	
BY	
SURVEYED	
PLOTTED	
TEMPLATE	
AREAS	
CHECKED	
FINAL	
SURVEY	
NOTE BOOK	
NO.	

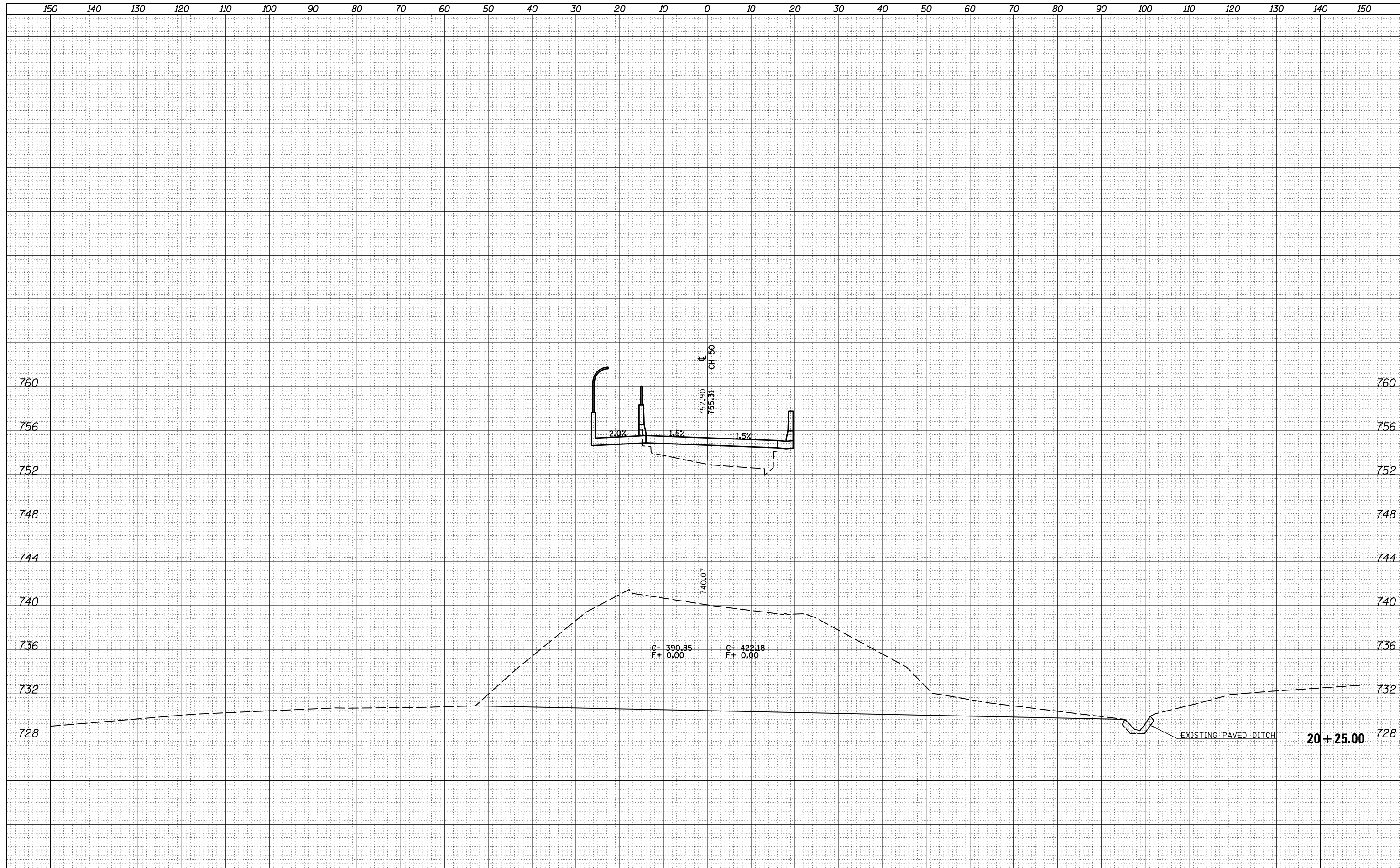
DATE	
BY	
SURVEYED	
PLOTTED	
TEMPLATE	
AREAS	
CHECKED	
ORIGINAL	
SURVEY	
NOTE BOOK	
NO.	



FILE NAME =	USER NAME = ceerlockbm	DESIGNED -	REVISED -	STATE OF ILLINOIS DEPARTMENT OF TRANSPORTATION	CROSS SECTIONS - CH 50			F.A.I. RTE.	SECTION	COUNTY	TOTAL SHEETS	SHEET NO.
c:\pw_work\pwidot\ceerlockbm\d0208368\0570700	sh-t-XS_ex CH 50\ALT.dgn	DRAWN -	REVISED -					74	10-4BR	CHAMPAIGN	290	224
	PLOT SCALE = 20.0000' / in.	CHECKED -	REVISED -		CONTRACT NO. 70700			ILLINOIS FED. AID PROJECT				
MODELNAME	PLOT DATE = 11/9/2012	DATE -	REVISED -		SCALE:	SHEET	OF	SHEETS	STA. 20+00.00	TO STA. 20+00.00		

DATE	
BY	
SURVEYED	
PLOTTED	
TEMPLATE	
AREAS	
CHECKED	
FINAL SURVEY	
NOTE BOOK	
NO.	

DATE	
BY	
SURVEYED	
PLOTTED	
TEMPLATE	
AREAS	
CHECKED	
ORIGINAL SURVEY	
NOTE BOOK	
NO.	



FILE NAME =
 c:\pw_work\pwidot\cearlockbm\d0208368\0570700

USER NAME = cealockbm	DESIGNED -	REVISED -
sh-t-XS_ex CH 50(ALT).dgn	DRAWN -	REVISED -
PLOT SCALE = 20.0000' / in.	CHECKED -	REVISED -
PLOT DATE = 11/9/2012	DATE -	REVISED -

**STATE OF ILLINOIS
 DEPARTMENT OF TRANSPORTATION**

CROSS SECTIONS - CH 50

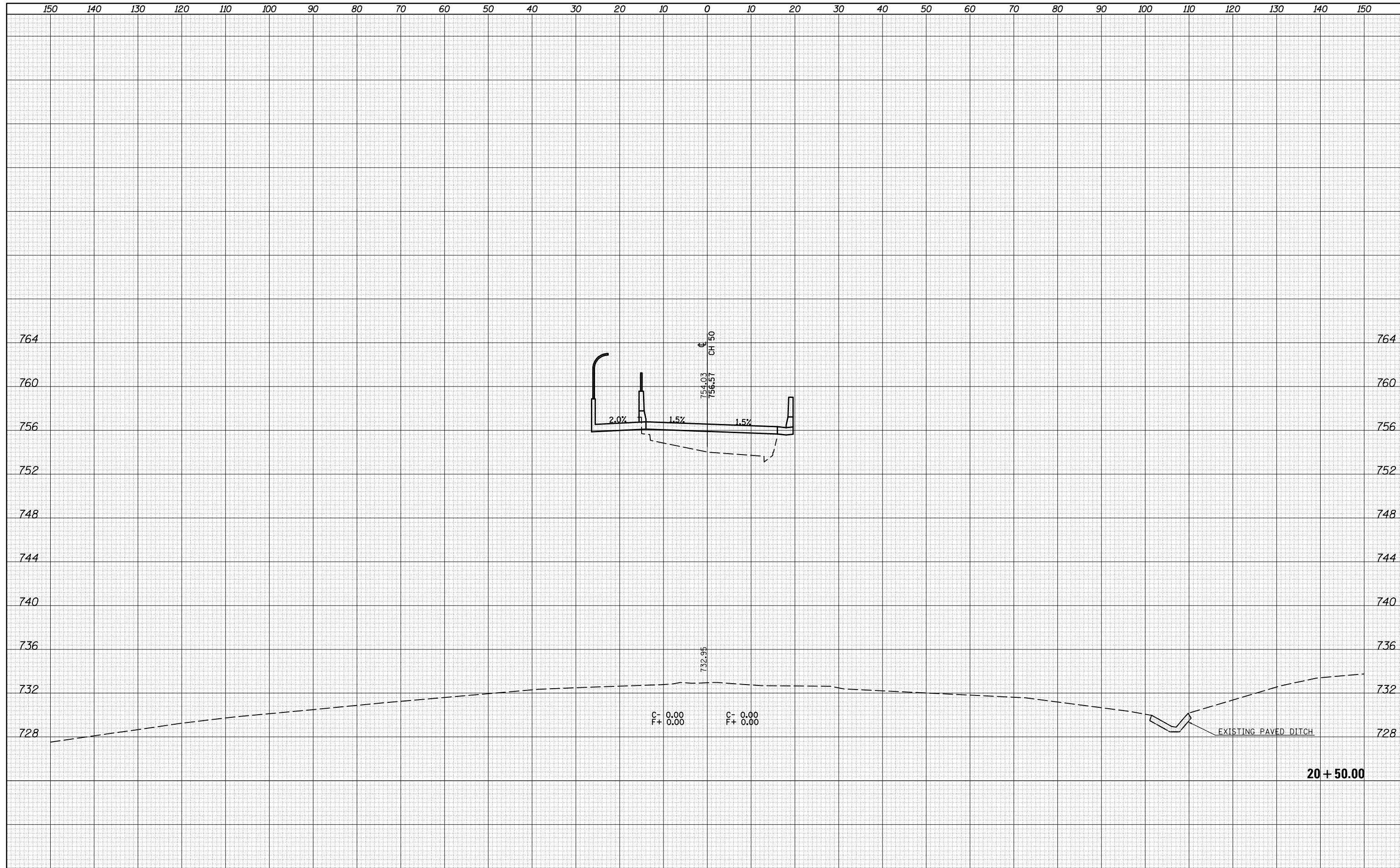
SCALE: SHEET OF SHEETS STA. 20+25.00 TO STA. 20+25.00

F.A.I. RTE.	SECTION	COUNTY	TOTAL SHEETS	SHEET NO.
74	10-4BR	CHAMPAIGN	290	225
CONTRACT NO. 70700				

ILLINOIS FED. AID PROJECT

DATE	
BY	
FINAL SURVEY	SURVEYED
NOTE BOOK	PLOTTED
NO.	TEMPLATE
	AREAS CHECKED

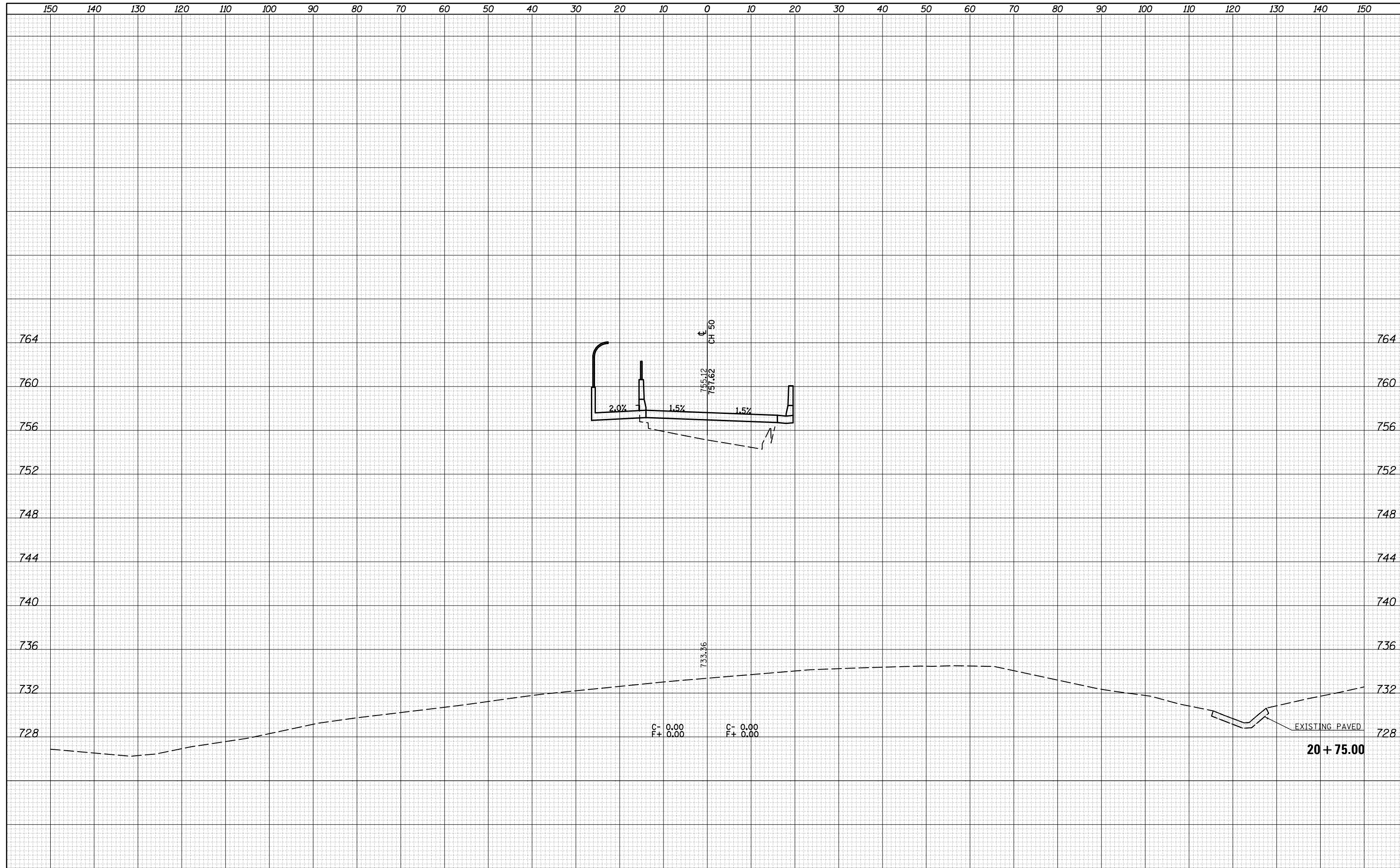
DATE	
BY	
ORIGINAL SURVEY	SURVEYED
NOTE BOOK	PLOTTED
NO.	TEMPLATE
	AREAS CHECKED



FILE NAME =	USER NAME = ceorlockbm	DESIGNED -	REVISED -	STATE OF ILLINOIS DEPARTMENT OF TRANSPORTATION	CROSS SECTIONS - CH 50		F.A.I. RTE.	SECTION	COUNTY	TOTAL SHEETS	SHEET NO.
c:\pw_work\pwidot\ceorlockbm\d0208368\0570700	sh-t-XS_ex CH 50(ALT).dgn	DRAWN -	REVISED -		74	10-4BR	CHAMPAIGN	290	226		
	PLOT SCALE = 20.0000' / in.	CHECKED -	REVISED -		SCALE: SHEET OF SHEETS STA. 20+50.00 TO STA. 20+50.00		CONTRACT NO. 70700		ILLINOIS FED. AID PROJECT		
MODELNAME	PLOT DATE = 11/9/2012	DATE -	REVISED -								

DATE	
BY	
FINAL SURVEY NO.	
SURVEYED AREAS	CHECKED
PLOTTED AREAS	CHECKED
TEMPLATE AREAS	CHECKED
NOTE BOOK NO.	

DATE	
BY	
ORIGINAL SURVEY NO.	
SURVEYED AREAS	CHECKED
PLOTTED AREAS	CHECKED
TEMPLATE AREAS	CHECKED
NOTE BOOK NO.	



FILE NAME = c:\pw_work\pwork\cearlockbm\d0208368\0570700

USER NAME = cealockbm
 sh-t-XS_ex CH 50(ALT).dgn
 PLOT SCALE = 20.0000' / in.
 PLOT DATE = 11/9/2012

DESIGNED -
 DRAWN -
 CHECKED -
 DATE -

REVISED -
 REVISED -
 REVISED -
 REVISED -

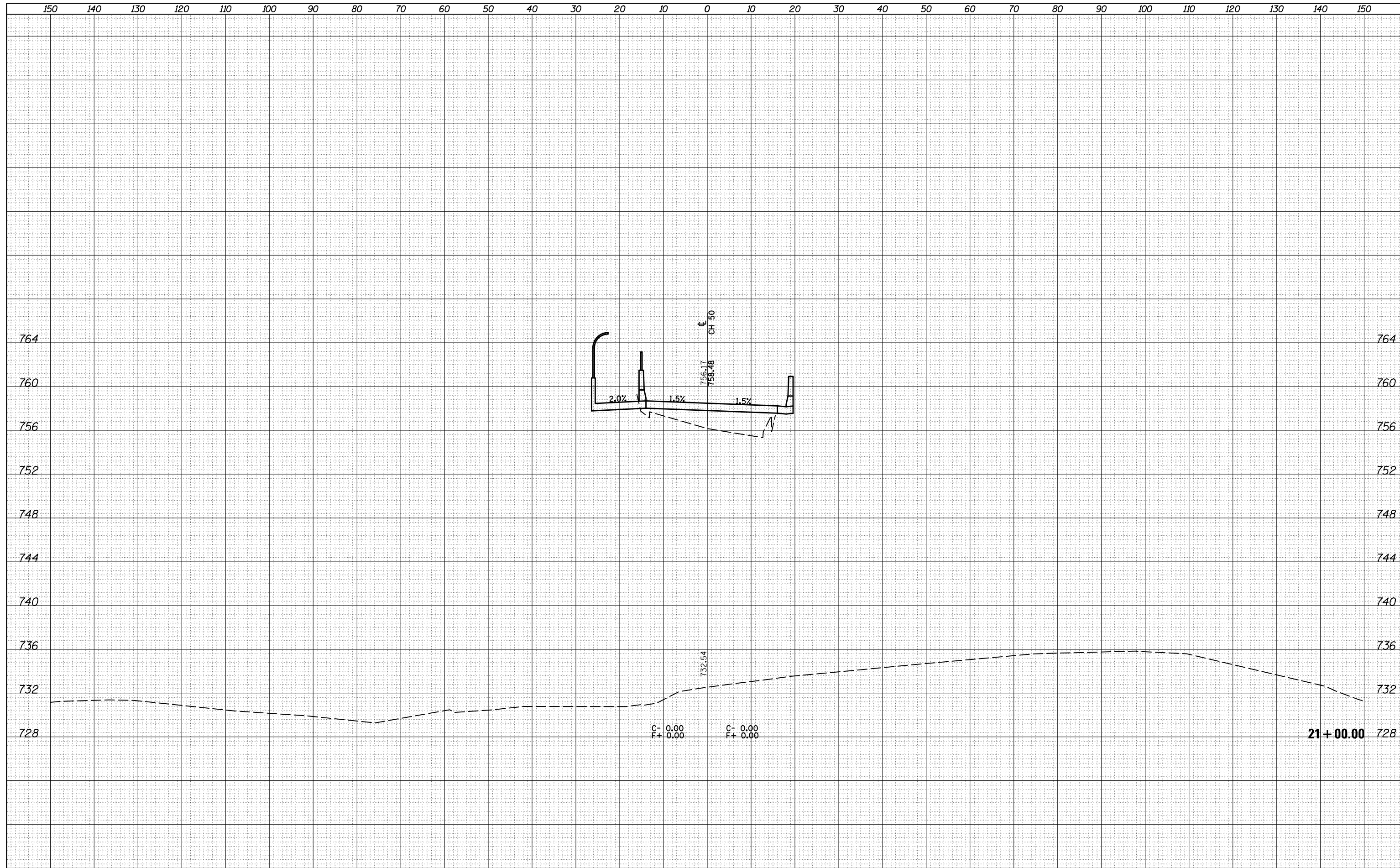
**STATE OF ILLINOIS
 DEPARTMENT OF TRANSPORTATION**

CROSS SECTIONS - CH 50
 SCALE: SHEET OF SHEETS STA. 20+75.00 TO STA. 20+75.00

F.A.I. RTE.	SECTION	COUNTY	TOTAL SHEETS	SHEET NO.
74	10-4BR	CHAMPAIGN	290	227
CONTRACT NO. 70700			ILLINOIS FED. AID PROJECT	

DATE	
BY	
FINAL SURVEY NO.	
SURVEYED PLOTTED	
NOTE BOOK	
AREAS CHECKED	

DATE	
BY	
ORIGINAL SURVEY NO.	
SURVEYED PLOTTED	
NOTE BOOK	
AREAS CHECKED	



FILE NAME = c:\pw_work\pwork\cearlockbm\d0208368\0570700

USER NAME = cearlockbm	DESIGNED -	REVISED -
sh-t-XS_ex CH 50(ALT).dgn	DRAWN -	REVISED -
PLOT SCALE = 20.0000' / in.	CHECKED -	REVISED -
PLOT DATE = 11/9/2012	DATE -	REVISED -

**STATE OF ILLINOIS
DEPARTMENT OF TRANSPORTATION**

CROSS SECTIONS - CH 50

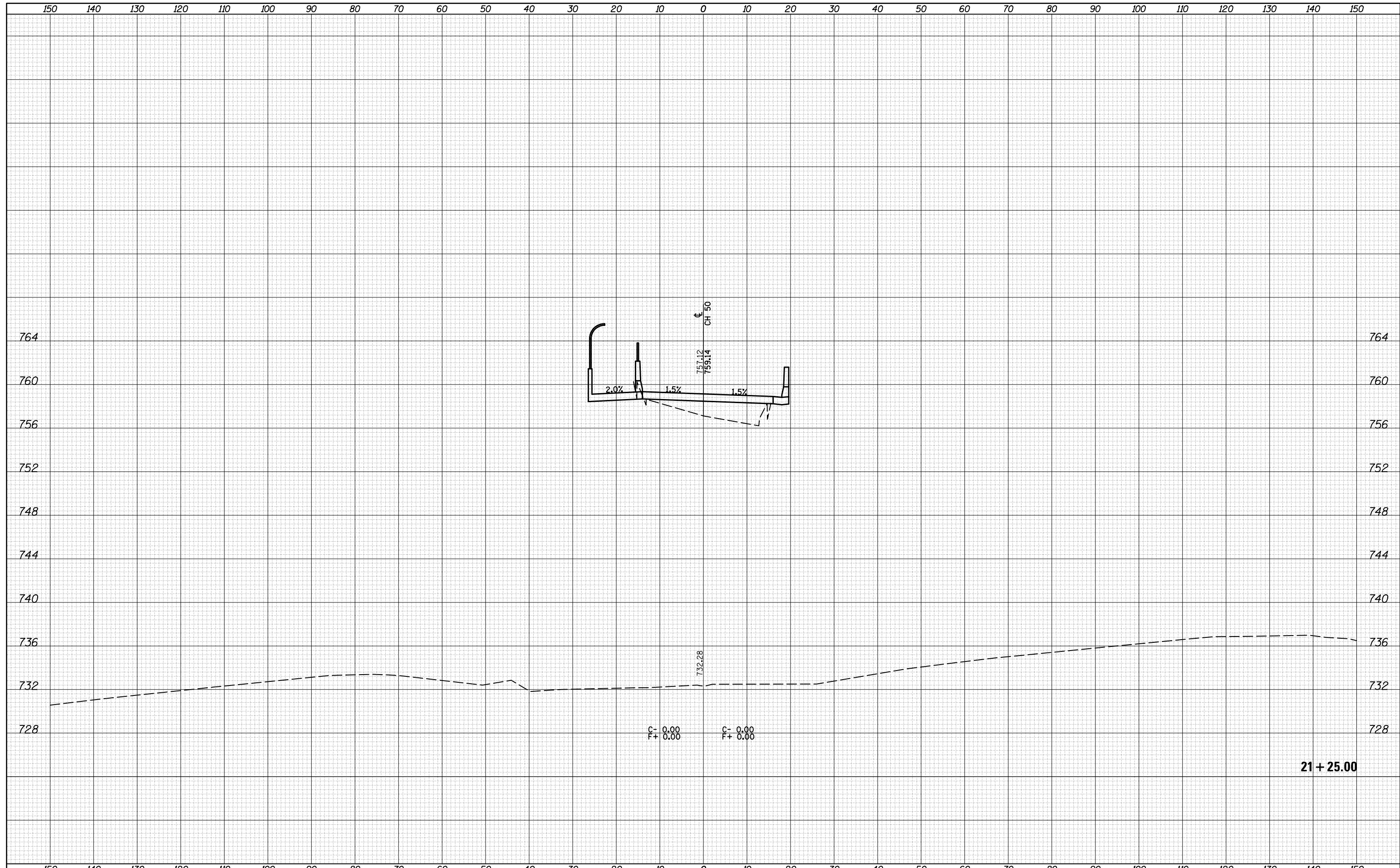
SCALE: SHEET OF SHEETS STA. 21+00.00 TO STA. 21+00.00

F.A.I. RTE.	SECTION	COUNTY	TOTAL SHEETS	SHEET NO.
74	10-4BR	CHAMPAIGN	290	228
CONTRACT NO. 70700				

ILLINOIS FED. AID PROJECT

DATE	
BY	
SURVEYED	
PLOTTED	
TEMPLATE	
AREAS	
CHECKED	
FINAL SURVEY	
NOTE BOOK	
NO.	

DATE	
BY	
SURVEYED	
PLOTTED	
TEMPLATE	
AREAS	
CHECKED	
ORIGINAL SURVEY	
NOTE BOOK	
NO.	



FILE NAME =
 c:\pw_work\pwork\cearlockbm\d0208368\0570700

USER NAME = cearlockbm
 sh-t-XS_ex CH 50(ALT).ldgn
 PLOT SCALE = 20.0000' / in.
 PLOT DATE = 11/9/2012

DESIGNED -
 DRAWN -
 CHECKED -
 DATE -

REVISED -
 REVISED -
 REVISED -
 REVISED -

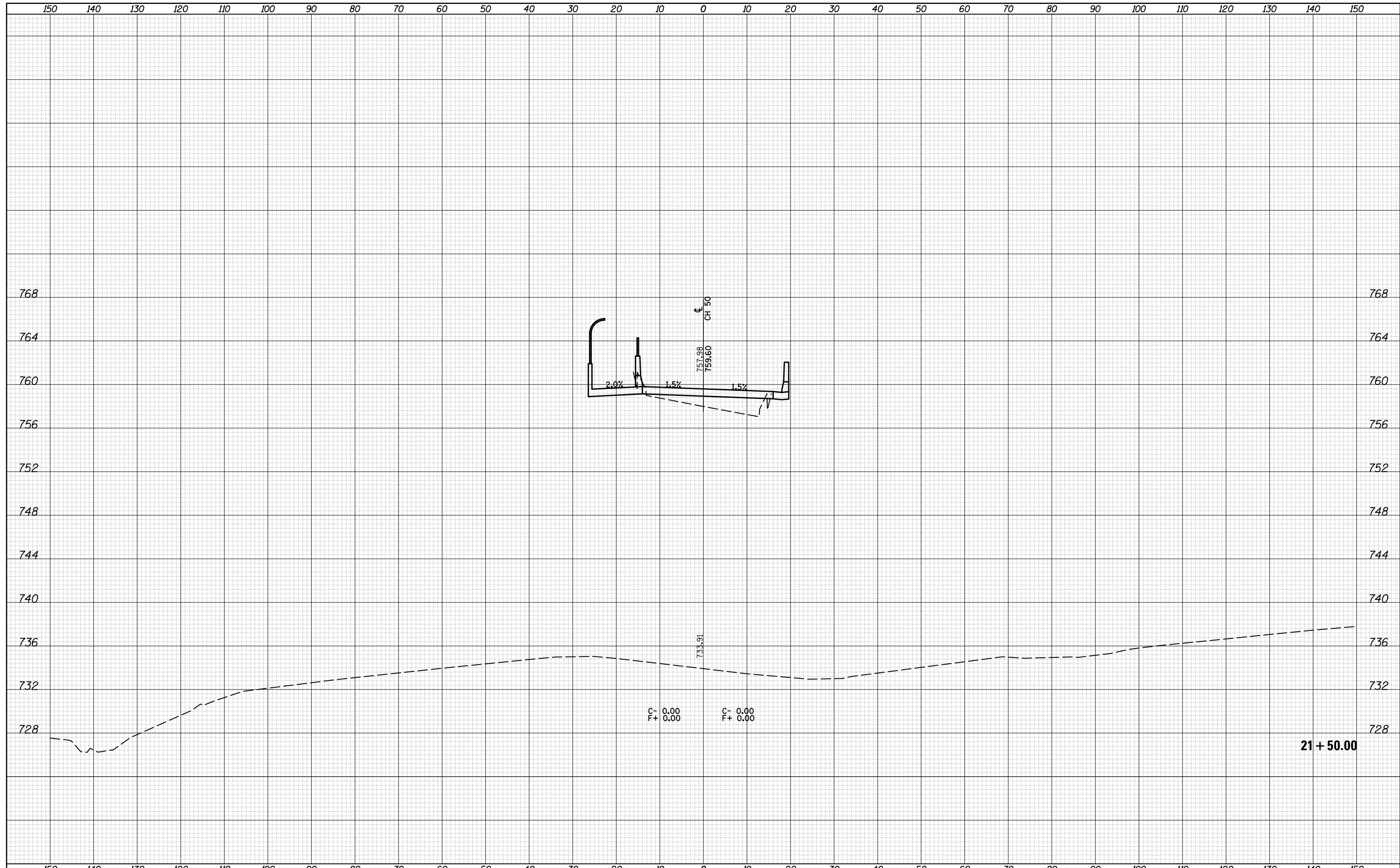
STATE OF ILLINOIS
 DEPARTMENT OF TRANSPORTATION

CROSS SECTIONS - CH 50
 SCALE: SHEET OF SHEETS STA. 21+25.00 TO STA. 21+25.00

F.A.I. RTE.	SECTION	COUNTY	TOTAL SHEETS	SHEET NO.
74	10-4BR	CHAMPAIGN	290	229
CONTRACT NO. 70700			ILLINOIS FED. AID PROJECT	

DATE	
BY	
SURVEYED	
PLOTTED	
TEMPLATE	
AREAS	
CHECKED	
FINAL SURVEY	
NOTE BOOK	
NO.	

DATE	
BY	
SURVEYED	
PLOTTED	
TEMPLATE	
AREAS	
CHECKED	
ORIGINAL SURVEY	
NOTE BOOK	
NO.	



FILE NAME = c:\pw_work\p1dot\cearlockbm\d0208368\0570700

USER NAME = cearlockbm
 sh-t-XS_ex CH 50(ALT).dgn
 PLOT SCALE = 20.0000' / in.
 PLOT DATE = 11/9/2012

DESIGNED -
 DRAWN -
 CHECKED -
 DATE -

REVISED -
 REVISED -
 REVISED -
 REVISED -

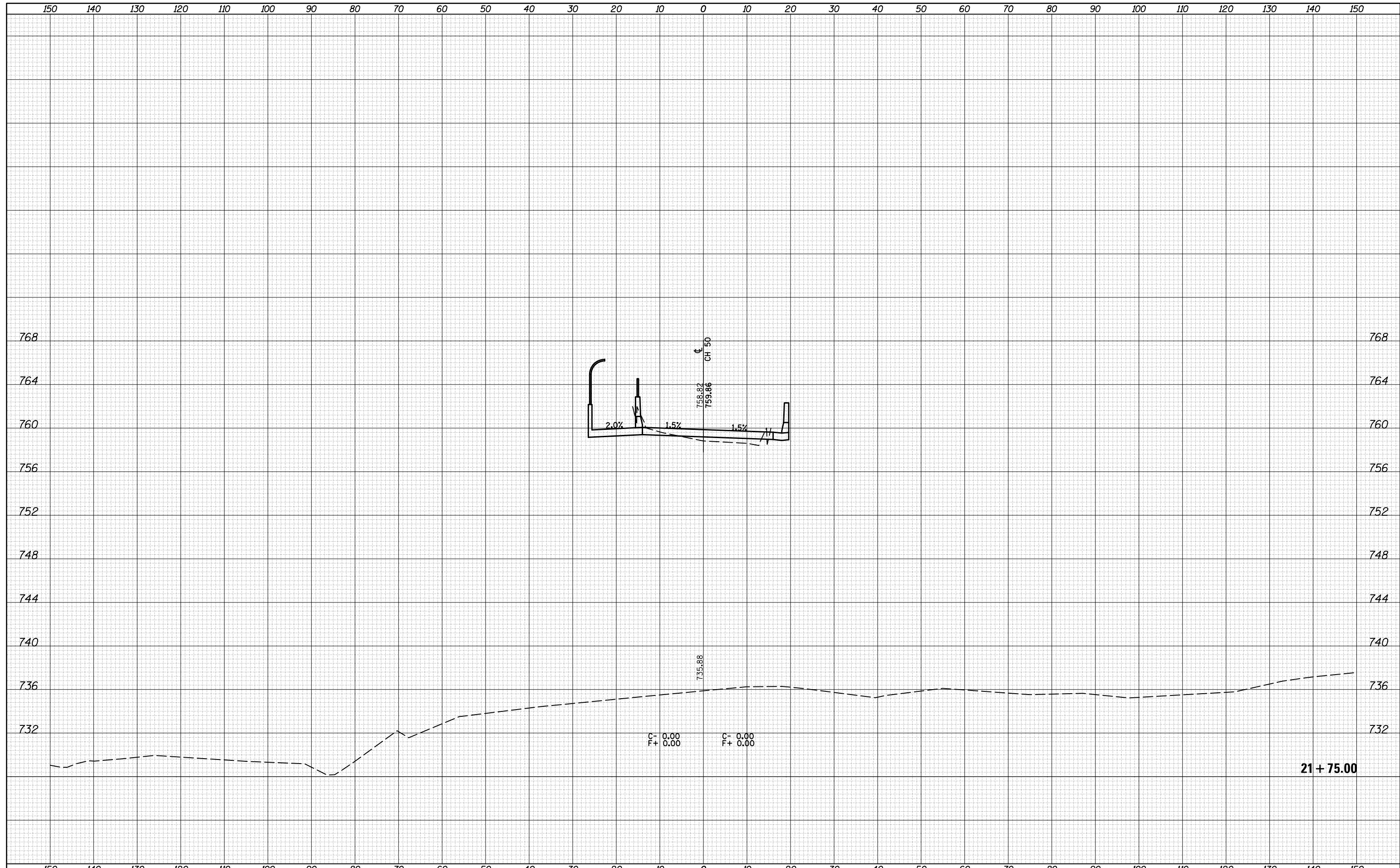
**STATE OF ILLINOIS
 DEPARTMENT OF TRANSPORTATION**

CROSS SECTIONS - CH 50
 SCALE: SHEET OF SHEETS STA. 21+50.00 TO STA. 21+50.00

F.A.I. RTE.	SECTION	COUNTY	TOTAL SHEETS	SHEET NO.
74	10-4BR	CHAMPAIGN	290	230
CONTRACT NO. 70700			ILLINOIS FED. AID PROJECT	

DATE	
BY	
SURVEYED	
PLOTTED	
TEMPLATE	
AREAS	
CHECKED	
FINAL SURVEY	
NOTE BOOK	
NO.	

DATE	
BY	
SURVEYED	
PLOTTED	
TEMPLATE	
AREAS	
CHECKED	
ORIGINAL SURVEY	
NOTE BOOK	
NO.	



FILE NAME =
 c:\pw_work\pwork\cearlockbm\d0208368\0570700

USER NAME = cearlockbm
 DESIGNED -
 DRAWN -
 CHECKED -
 DATE - 11/9/2012

REVISIED -
 REVISIED -
 REVISIED -
 REVISIED -

**STATE OF ILLINOIS
 DEPARTMENT OF TRANSPORTATION**

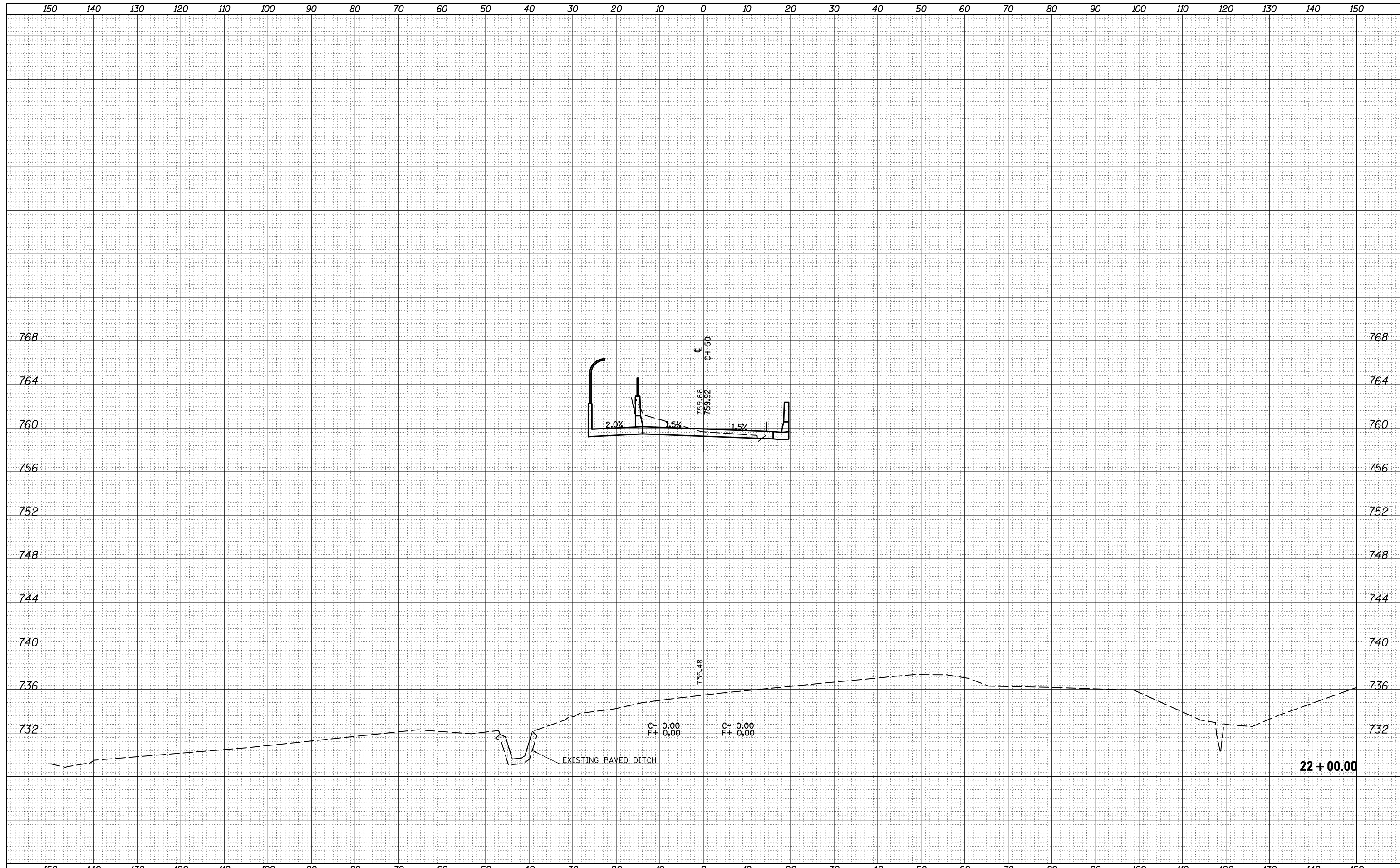
CROSS SECTIONS - CH 50

SCALE: SHEET OF SHEETS STA. 21+75.00 TO STA. 21+75.00

F.A.I. RTE.	SECTION	COUNTY	TOTAL SHEETS	SHEET NO.
74	10-4BR	CHAMPAIGN	290	231
CONTRACT NO. 70700			ILLINOIS FED. AID PROJECT	

DATE	
BY	
FINAL SURVEY NO.	
SURVEYED AREAS	CHECKED
PLOTTED TEMPLATE	
NOTE BOOK	
AREAS CHECKED	

DATE	
BY	
ORIGINAL SURVEY NO.	
SURVEYED AREAS	CHECKED
PLOTTED TEMPLATE	
NOTE BOOK	
AREAS CHECKED	



FILE NAME =
 c:\pw_work\pwork\cearlockbm\d0208368\0570700

USER NAME = cealockbm	DESIGNED -	REVISED -
sh-t-XS_ex CH 50(ALT).dgn	DRAWN -	REVISED -
PLOT SCALE = 20.0000' / in.	CHECKED -	REVISED -
PLOT DATE = 11/9/2012	DATE -	REVISED -

**STATE OF ILLINOIS
 DEPARTMENT OF TRANSPORTATION**

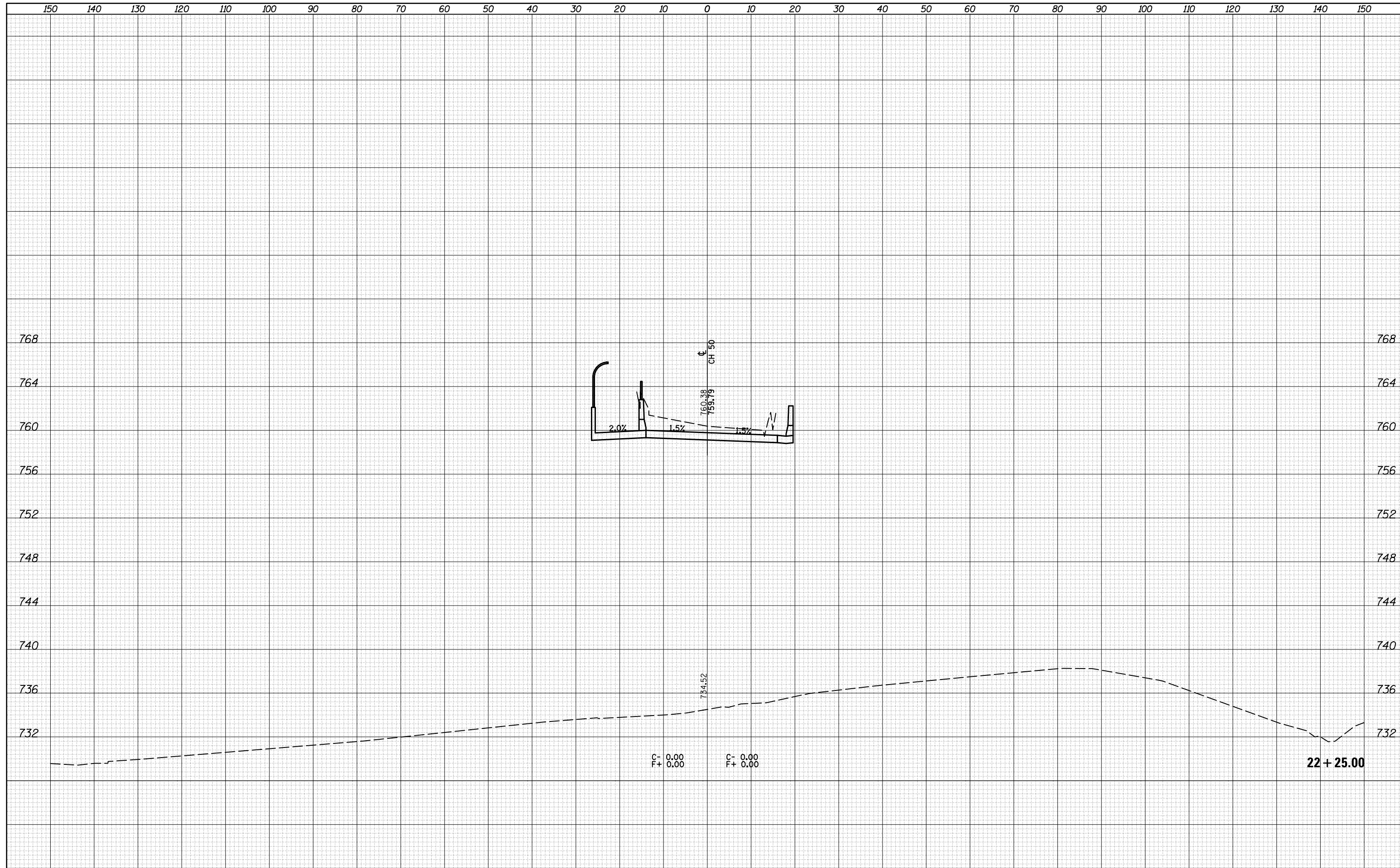
CROSS SECTIONS - CH 50

SCALE: SHEET OF SHEETS STA. 22+00.00 TO STA. 22+00.00

F.A.I. RTE.	SECTION	COUNTY	TOTAL SHEETS	SHEET NO.
74	10-4BR	CHAMPAIGN	290	232
CONTRACT NO. 70700				
ILLINOIS FED. AID PROJECT				

DATE	
BY	
ORIGINAL SURVEY	
SURVEYED	
PLOTTED	
TEMPLATE	
AREAS	
CHECKED	
NO.	

DATE	
BY	
ORIGINAL SURVEY	
SURVEYED	
PLOTTED	
TEMPLATE	
AREAS	
CHECKED	
NO.	



FILE NAME =
 c:\pw_work\p1dot\cearlockbm\d0208368\0570700

USER NAME = cealockbm
 sh-t-XS_ex CH 50(ALT).dgn
 PLOT SCALE = 20.0000' / in.
 PLOT DATE = 11/9/2012

DESIGNED -
 DRAWN -
 CHECKED -
 DATE -

REVISED -
 REVISED -
 REVISED -
 REVISED -

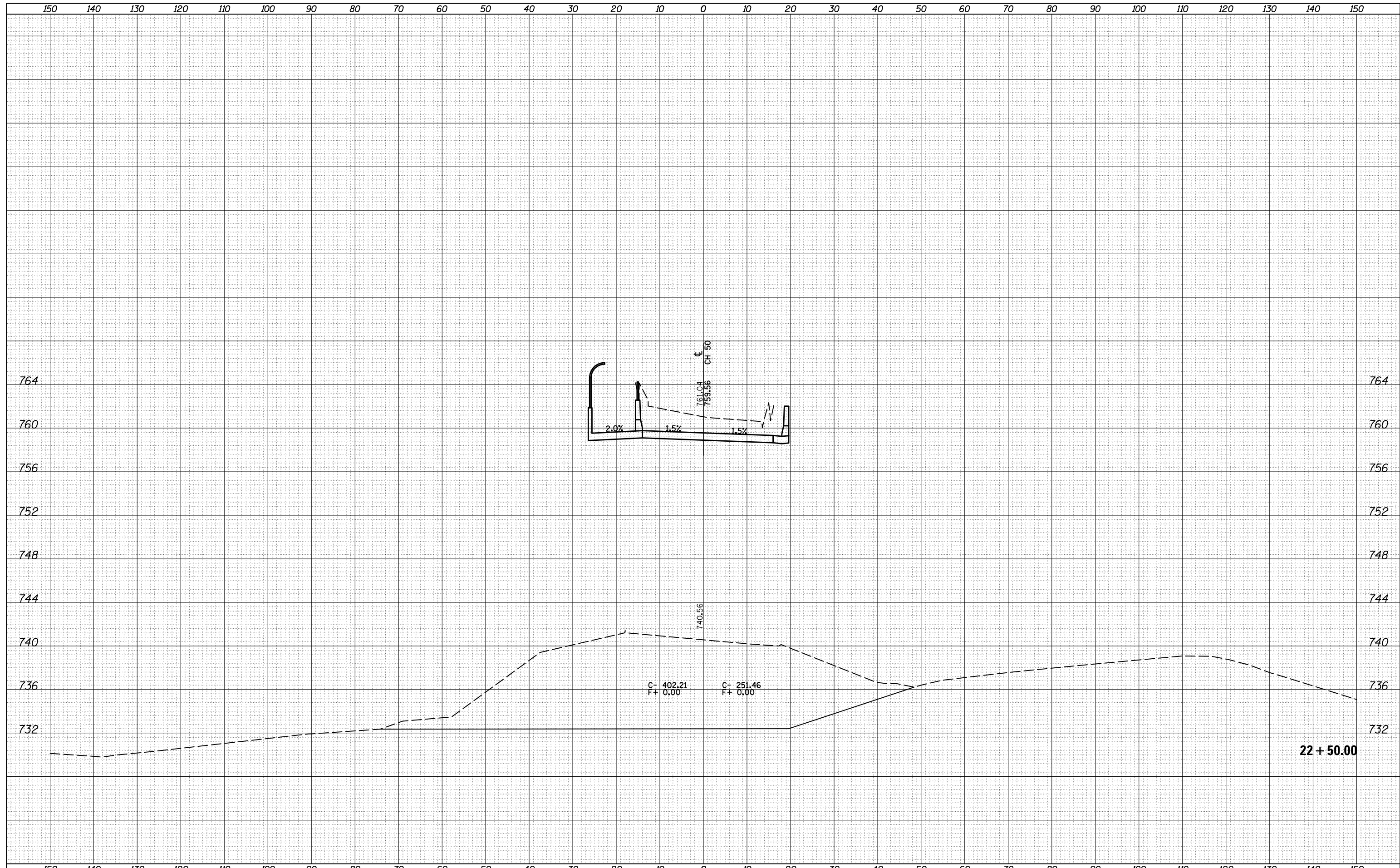
**STATE OF ILLINOIS
 DEPARTMENT OF TRANSPORTATION**

CROSS SECTIONS - CH 50
 SCALE: SHEET OF SHEETS STA. 22+25.00 TO STA. 22+25.00

F.A.I. RTE.	SECTION	COUNTY	TOTAL SHEETS	SHEET NO.
74	10-4BR	CHAMPAIGN	290	233
CONTRACT NO. 70700			ILLINOIS FED. AID PROJECT	

DATE	
BY	
SURVEYED	
PLOTTED	
TEMPLATE	
AREAS	
CHECKED	
FINAL SURVEY	
NOTE BOOK	
NO.	

DATE	
BY	
SURVEYED	
PLOTTED	
TEMPLATE	
AREAS	
CHECKED	
ORIGINAL SURVEY	
NOTE BOOK	
NO.	



FILE NAME =
 c:\pw_work\pwork\cearlockbm\d0208368\0570700

USER NAME = cearlockbm
 sh-t-XS_ex CH 50(ALT).dgn
 PLOT SCALE = 20.0000' / in.
 PLOT DATE = 11/9/2012

DESIGNED -
 DRAWN -
 CHECKED -
 DATE -

REVISED -
 REVISED -
 REVISED -
 REVISED -

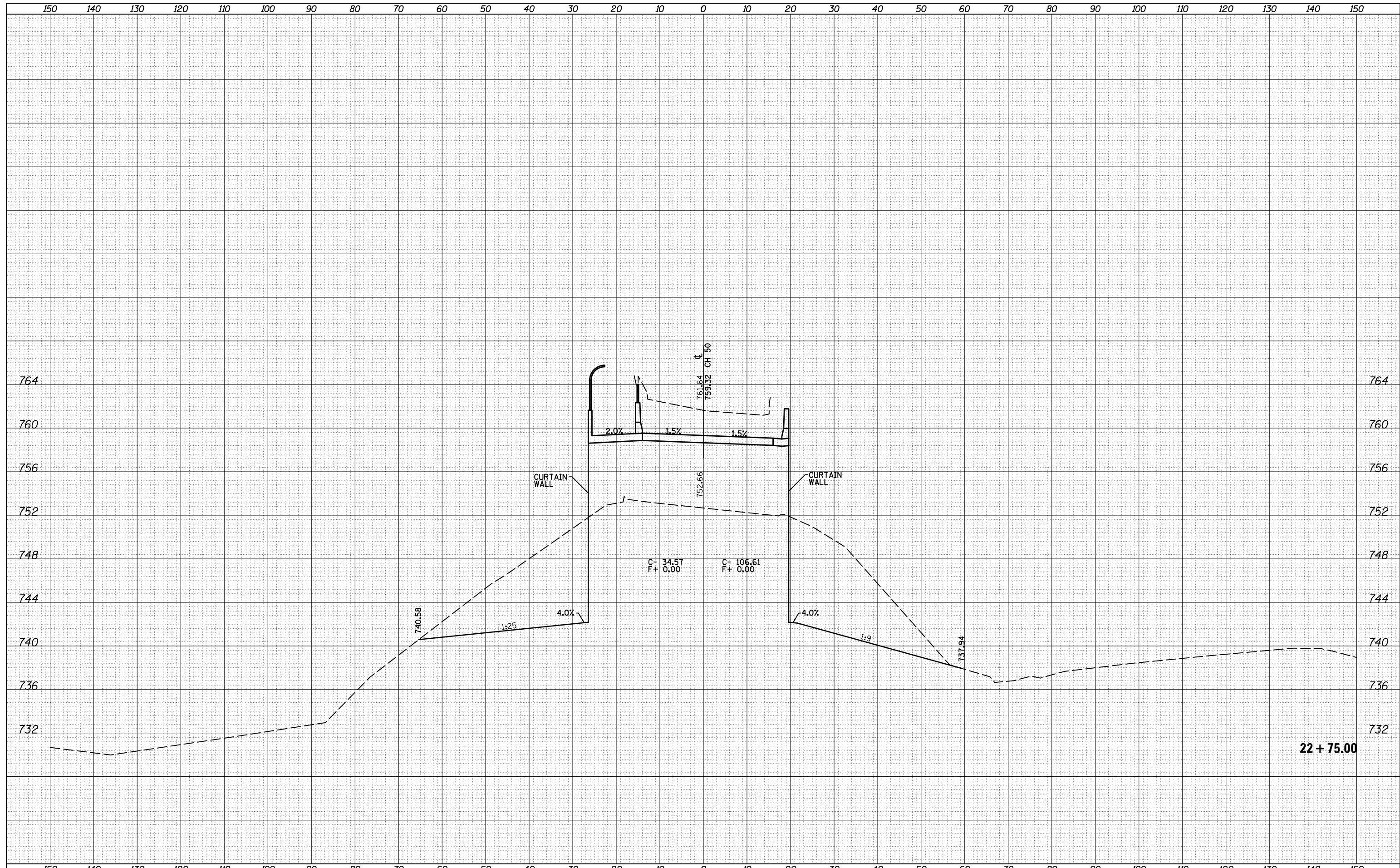
STATE OF ILLINOIS
 DEPARTMENT OF TRANSPORTATION

CROSS SECTIONS - CH 50
 SCALE: SHEET OF SHEETS STA. 22+50.00 TO STA. 22+50.00

F.A.I. RTE.	SECTION	COUNTY	TOTAL SHEETS	SHEET NO.
74	10-4BR	CHAMPAIGN	290	234
CONTRACT NO. 70700			ILLINOIS FED. AID PROJECT	

DATE	
BY	
FINAL SURVEY NO.	
SURVEYED PLOTTED	
NOTE BOOK	
AREAS CHECKED	

DATE	
BY	
ORIGINAL SURVEY NO.	
SURVEYED PLOTTED	
NOTE BOOK	
AREAS CHECKED	



FILE NAME = c:\pw_work\pwidot\cearlockbm\d0208368\0570700

USER NAME = cealockbm	DESIGNED -	REVISED -
sh-t-XS_ex CH 50(ALT).dgn	DRAWN -	REVISED -
PLOT SCALE = 20.0000' / in.	CHECKED -	REVISED -
PLOT DATE = 11/9/2012	DATE -	REVISED -

**STATE OF ILLINOIS
DEPARTMENT OF TRANSPORTATION**

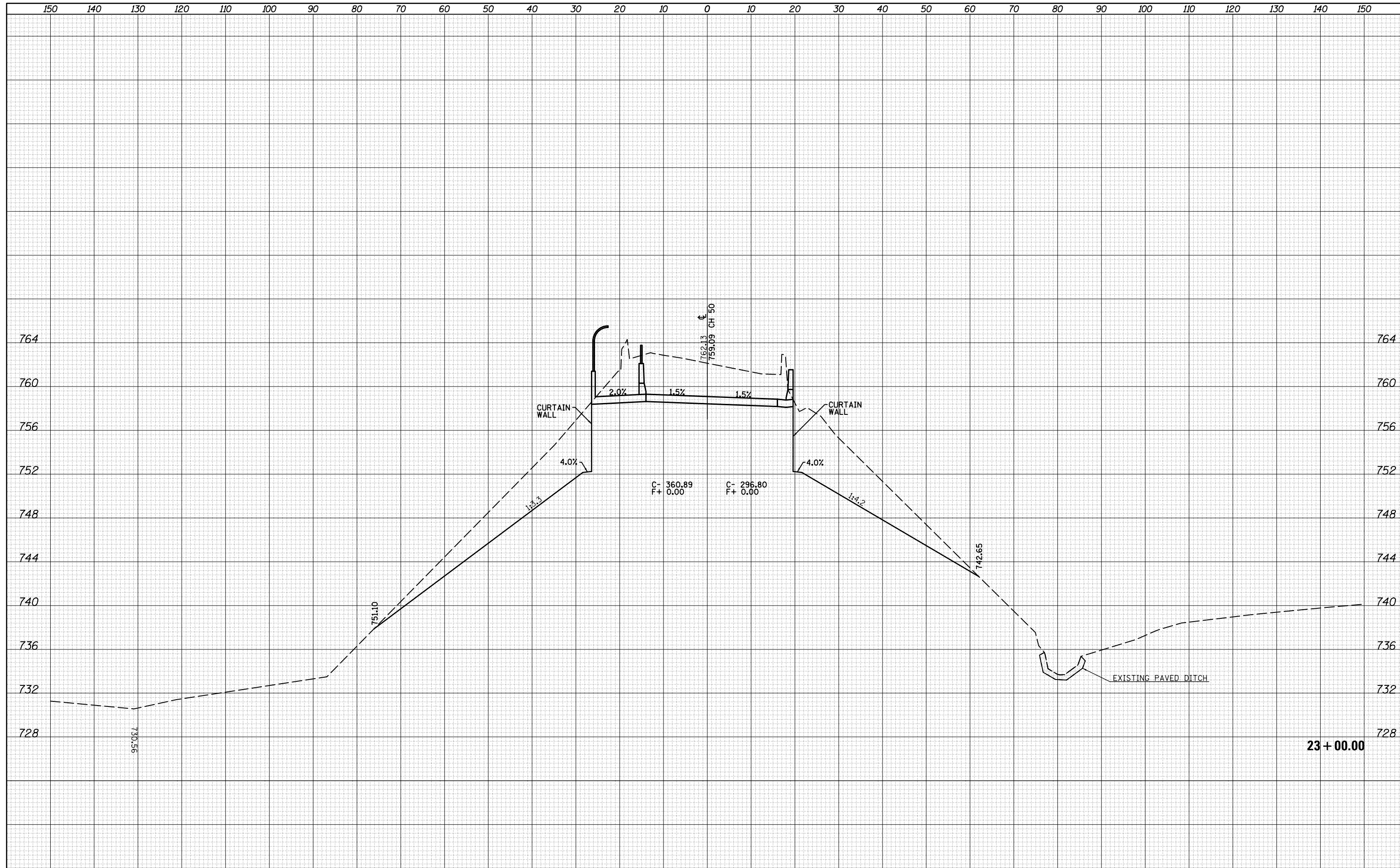
CROSS SECTIONS - CH 50

SCALE: SHEET OF SHEETS STA. 22+75.00 TO STA. 22+75.00

F.A.I. RTE.	SECTION	COUNTY	TOTAL SHEETS	SHEET NO.
74	10-4BR	CHAMPAIGN	290	235
CONTRACT NO. 70700			ILLINOIS FED. AID PROJECT	

DATE	
BY	
FINAL SURVEY	SURVEYED
NOTE BOOK	PLOTTED
NO.	TEMPLATE
	AREAS CHECKED

DATE	
BY	
ORIGINAL SURVEY	SURVEYED
NOTE BOOK	PLOTTED
NO.	TEMPLATE
	AREAS CHECKED



FILE NAME =
 c:\pw_work\pwidot\cearlockbm\d0208368\0570700

USER NAME = cearlockbm
 sh-t-XS_ex CH 50(ALT).dgn
 PLOT SCALE = 20.0000' / in.
 PLOT DATE = 11/9/2012

DESIGNED -
 DRAWN -
 CHECKED -
 DATE -

REVISED -
 REVISED -
 REVISED -
 REVISED -

STATE OF ILLINOIS
 DEPARTMENT OF TRANSPORTATION

CROSS SECTIONS - CH 50

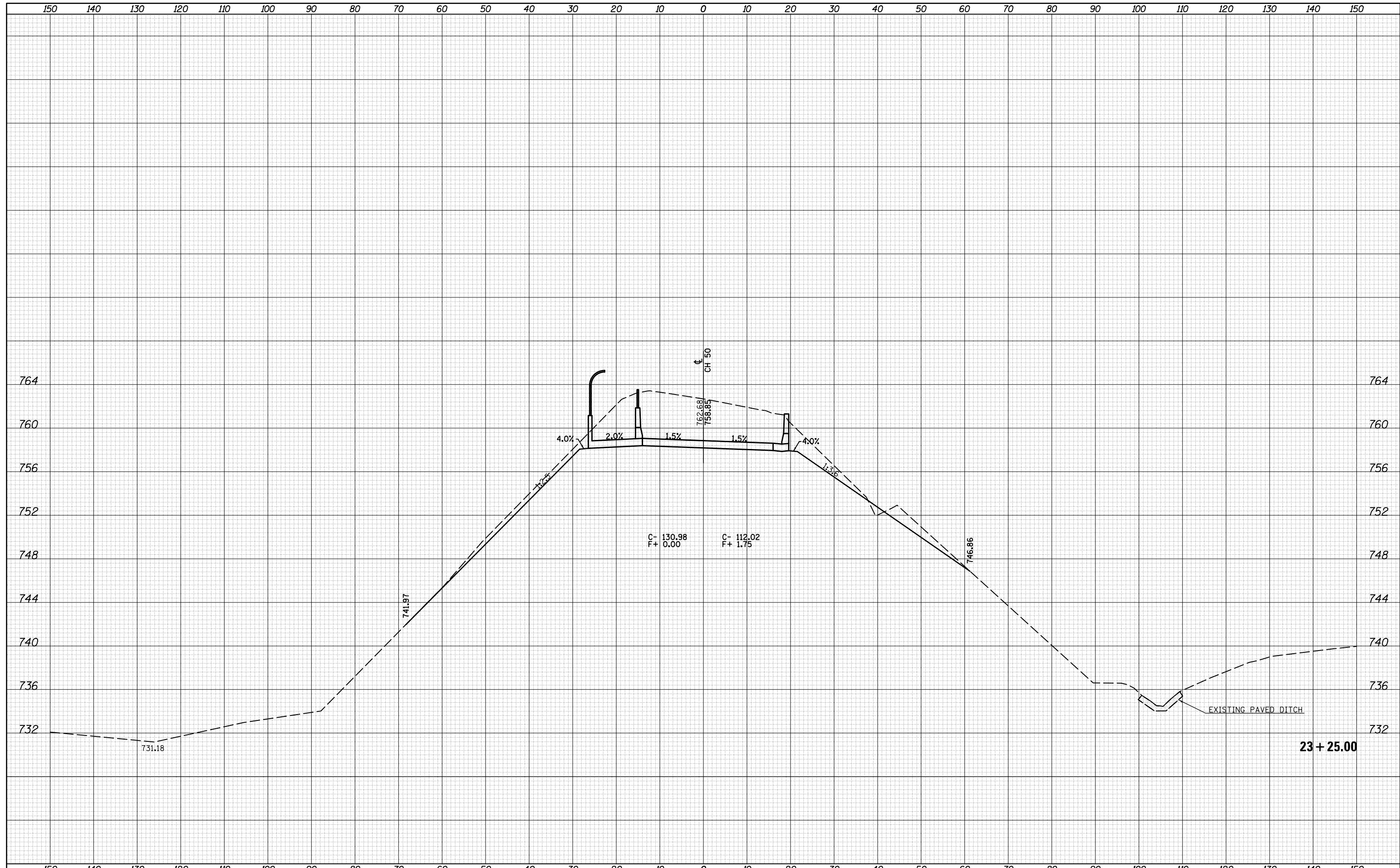
SCALE: SHEET OF SHEETS STA. 23+00.00 TO STA. 23+00.00

F.A.I. RTE.	SECTION	COUNTY	TOTAL SHEETS	SHEET NO.
74	10-4BR	CHAMPAIGN	290	236
CONTRACT NO. 70700				

ILLINOIS FED. AID PROJECT

DATE	
BY	
SURVEYED	
PLOTTED	
TEMPLATE	
AREAS	
CHECKED	
FINAL SURVEY	
NOTE BOOK	
NO.	

DATE	
BY	
SURVEYED	
PLOTTED	
TEMPLATE	
AREAS	
CHECKED	
ORIGINAL SURVEY	
NOTE BOOK	
NO.	



FILE NAME =
 c:\pw_work\pwork\cearlockbm\d0208368\0570700

USER NAME = cearlockbm
 sh-t-XS_ex CH 50(ALT).dgn
 PLOT SCALE = 20.0000' / in.
 PLOT DATE = 11/9/2012

DESIGNED -
 DRAWN -
 CHECKED -
 DATE -

REVISED -
 REVISED -
 REVISED -
 REVISED -

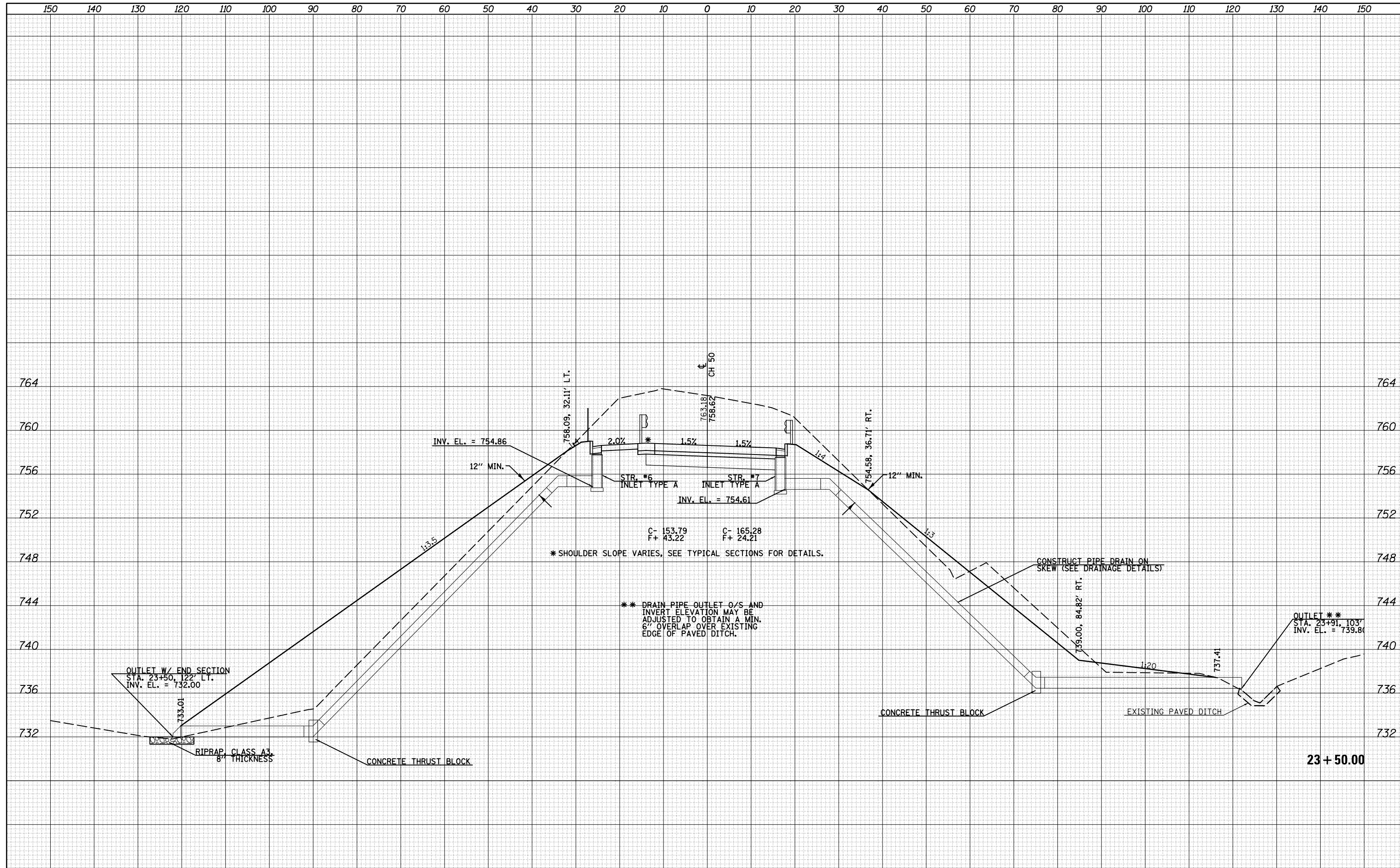
STATE OF ILLINOIS
 DEPARTMENT OF TRANSPORTATION

CROSS SECTIONS - CH 50
 SCALE: SHEET OF SHEETS STA. 23+25.00 TO STA. 23+25.00

F.A.I. RTE.	SECTION	COUNTY	TOTAL SHEETS	SHEET NO.
74	10-4BR	CHAMPAIGN	290	237
CONTRACT NO. 70700			ILLINOIS FED. AID PROJECT	

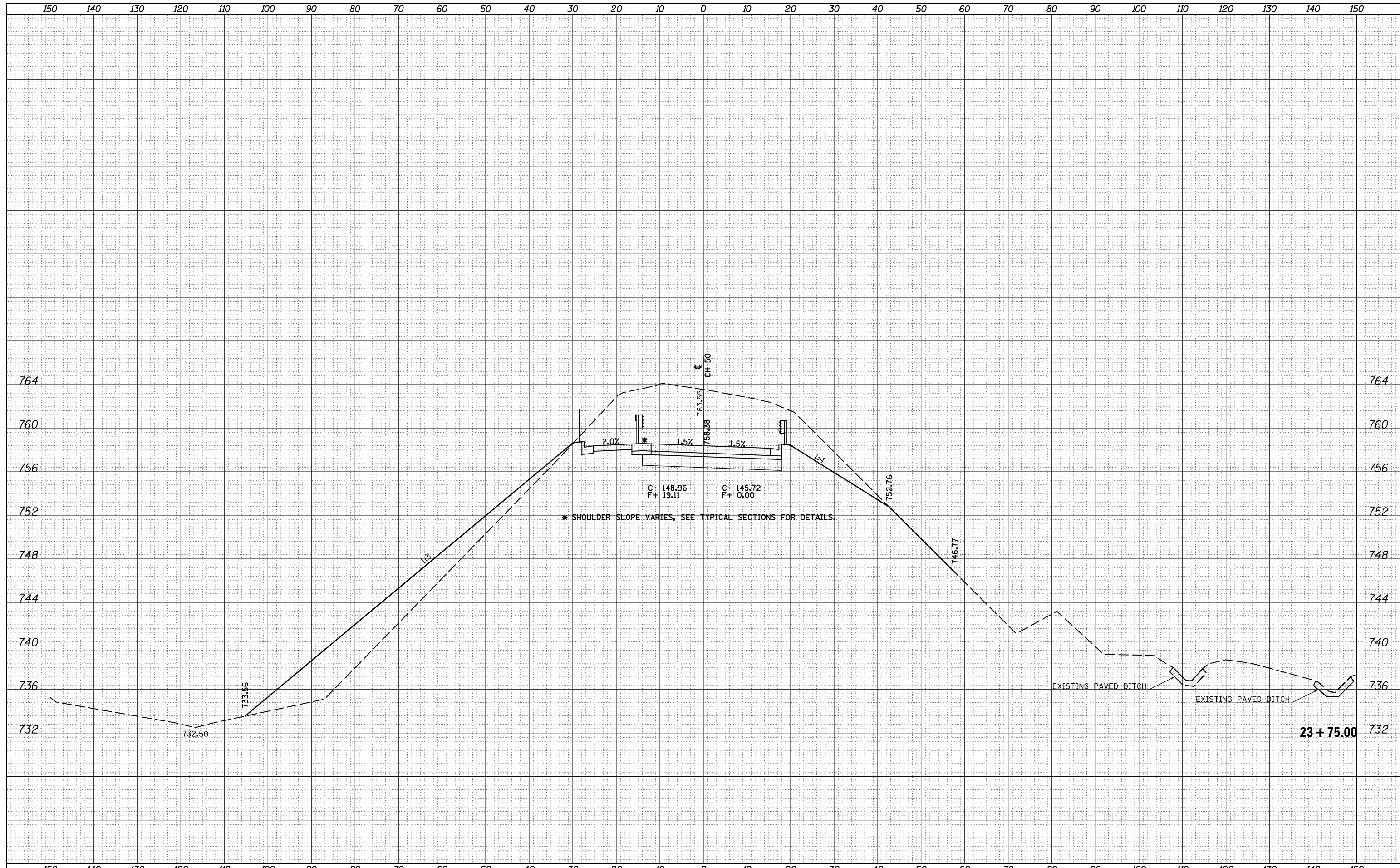
DATE	
BY	
FINISHED SURVEY	
PLOTTED	
TEMPLATE	
AREAS CHECKED	
NO.	

DATE	
BY	
ORIGINAL SURVEY	
PLOTTED	
TEMPLATE	
AREAS CHECKED	
NO.	



DATE	
BY	
SURVEYED	
PLOTTED	
TEMPLATE	
AREAS	
CHECKED	
FINAL	
SURVEY	
NOTE BOOK	
NO.	

DATE	
BY	
SURVEYED	
PLOTTED	
TEMPLATE	
AREAS	
CHECKED	
ORIGINAL	
SURVEY	
NOTE BOOK	
NO.	



FILE NAME =
 c:\pw_work\p1dot\cearlockbm\d0208368\0570700

USER NAME = cealockbm
 DESIGNED -
 DRAWN -
 CHECKED -
 DATE -

REVISIED -
 REVISIED -
 REVISIED -
 REVISIED -

**STATE OF ILLINOIS
 DEPARTMENT OF TRANSPORTATION**

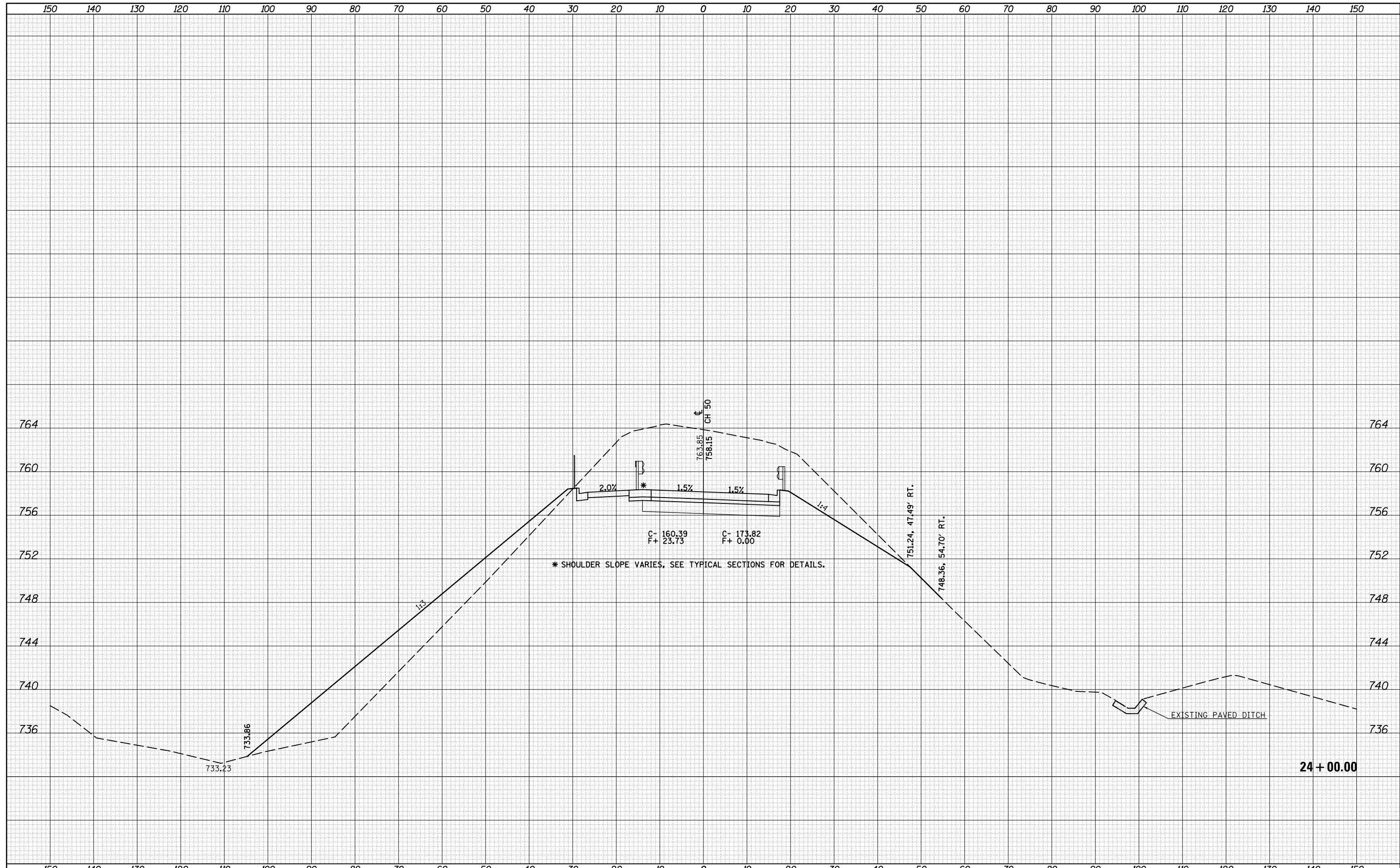
CROSS SECTIONS - CH 50

SCALE: SHEET OF SHEETS STA. 23+75.00 TO STA. 23+75.00

F.A.I. RTE.	SECTION	COUNTY	TOTAL SHEETS	SHEET NO.
74	10-4BR	CHAMPAIGN	290	239
CONTRACT NO. 70700			ILLINOIS FED. AID PROJECT	

DATE	
BY	
SURVEYED	
PLOTTED	
TEMPLATE	
AREAS	
CHECKED	
FINAL SURVEY	
NOTE BOOK	
NO.	

DATE	
BY	
SURVEYED	
PLOTTED	
TEMPLATE	
AREAS	
CHECKED	
ORIGINAL SURVEY	
NOTE BOOK	
NO.	



FILE NAME =
 c:\pw_work\pwidot\cearlockbm\d0208368\0570700

USER NAME = cearlockbm
 sh-t-XS_ex CH 50(ALT).dgn
 PLOT SCALE = 20.0000' / in.
 PLOT DATE = 11/9/2012

DESIGNED -
 DRAWN -
 CHECKED -
 DATE -

REVISED -
 REVISED -
 REVISED -
 REVISED -

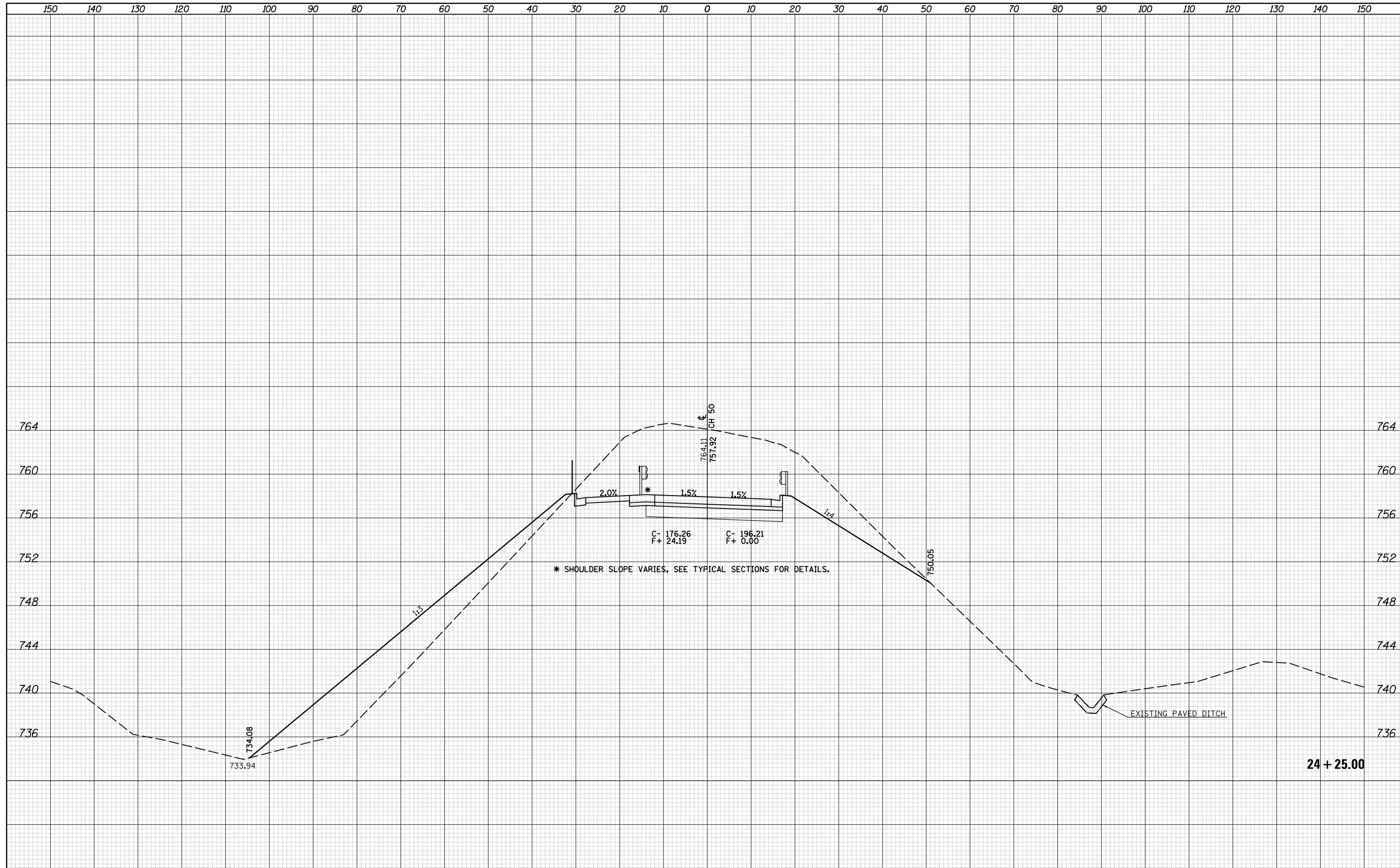
**STATE OF ILLINOIS
 DEPARTMENT OF TRANSPORTATION**

CROSS SECTIONS - CH 50
 SCALE: SHEET OF SHEETS STA. 24+00.00 TO STA. 24+00.00

F.A.I. RTE.	SECTION	COUNTY	TOTAL SHEETS	SHEET NO.
74	10-4BR	CHAMPAIGN	290	240
CONTRACT NO. 70700			ILLINOIS FED. AID PROJECT	

DATE	
BY	
FINAL SURVEY NO.	
SURVEYED PLOTTED	
NOTE BOOK	
AREAS CHECKED	

DATE	
BY	
ORIGINAL SURVEY NO.	
SURVEYED PLOTTED	
NOTE BOOK	
AREAS CHECKED	



FILE NAME =
 c:\pw_work\pwork\cearlockbm\d0208368\0570700

USER NAME = cealockbm
 sh-t-XS_ex CH 50\ALT.dgn
 PLOT SCALE = 20.0000' / in.
 PLOT DATE = 11/9/2012

DESIGNED -
 DRAWN -
 CHECKED -
 DATE -

REVISED -
 REVISED -
 REVISED -
 REVISED -

**STATE OF ILLINOIS
 DEPARTMENT OF TRANSPORTATION**

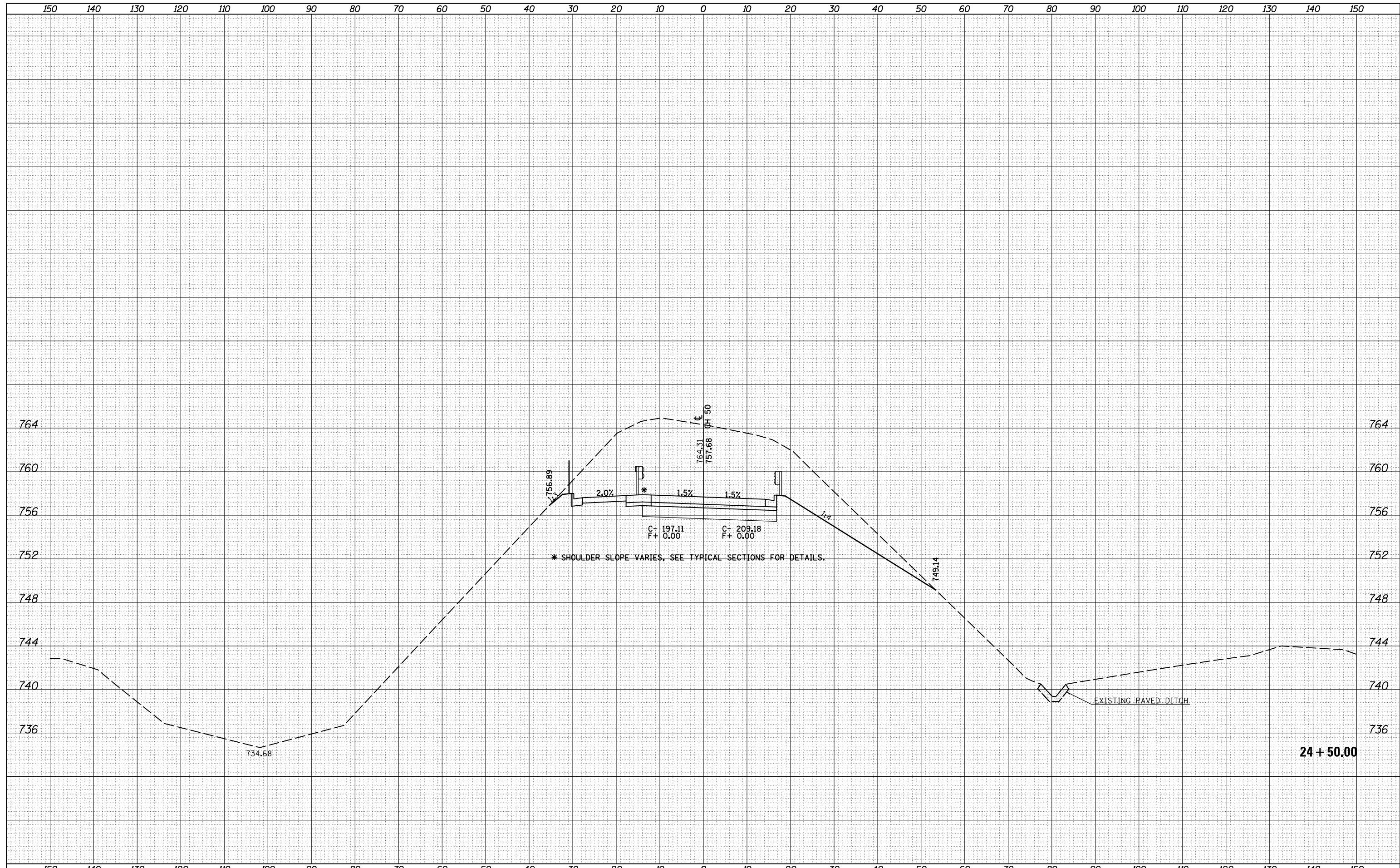
CROSS SECTIONS - CH 50
 SCALE: SHEET OF SHEETS STA. 24+25.00 TO STA. 24+25.00

F.A.I. RTE.	SECTION	COUNTY	TOTAL SHEETS	SHEET NO.
74	10-4BR	CHAMPAIGN	290	241
CONTRACT NO. 70700			ILLINOIS FED. AID PROJECT	

24 + 25.00

DATE	
BY	
FINAL SURVEY	SURVEYED
NOTE BOOK	PLOTTED
NO.	TEMPLATE
	AREAS
	CHECKED

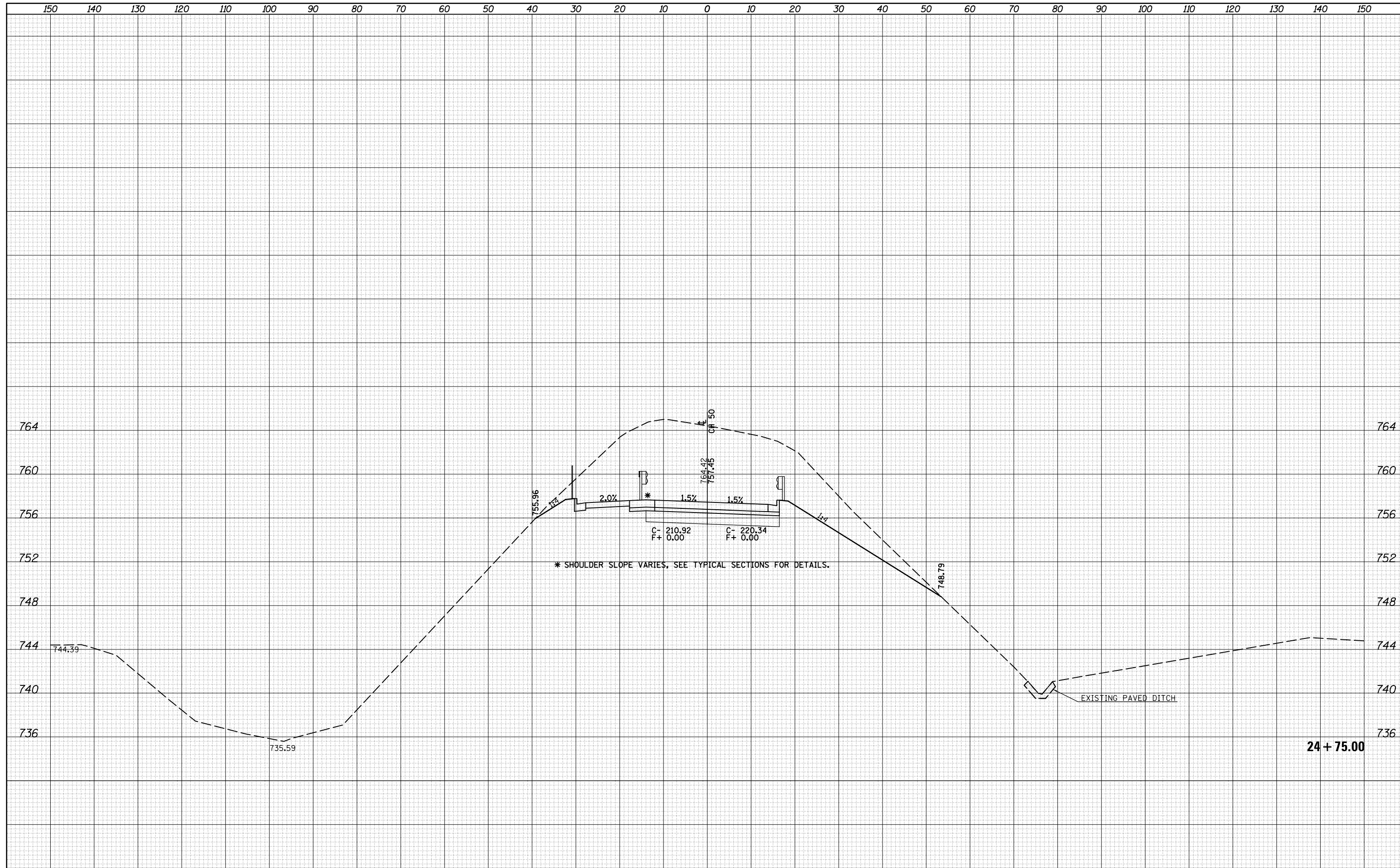
DATE	
BY	
ORIGINAL SURVEY	SURVEYED
NOTE BOOK	PLOTTED
NO.	TEMPLATE
	AREAS
	CHECKED



FILE NAME =	USER NAME = ceorlockbm	DESIGNED -	REVISED -	STATE OF ILLINOIS DEPARTMENT OF TRANSPORTATION	CROSS SECTIONS - CH 50			F.A.I. RTE.	SECTION	COUNTY	TOTAL SHEETS	SHEET NO.	
ca:\pw_work\pwidot\ceorlockbm\d0208368\0570700	sh-t-XS_ex CH 50\ALT.dgn	DRAWN -	REVISED -					74	10-4BR	CHAMPAIGN	290	242	
	PLOT SCALE = 20.0000' / in.	CHECKED -	REVISED -		SCALE:			SHEET	OF	SHEETS	STA. 24+50.00	TO STA. 24+50.00	CONTRACT NO. 70700
\$MODELNAME\$	PLOT DATE = 11/9/2012	DATE -	REVISED -		ILLINOIS FED. AID PROJECT								

DATE	
BY	
FINAL SURVEY NO.	
SURVEYED AREAS CHECKED	
PLOTTED TEMPLATE	
NOTE BOOK	
AREAS CHECKED	

DATE	
BY	
ORIGINAL SURVEY NO.	
SURVEYED AREAS CHECKED	
PLOTTED TEMPLATE	
NOTE BOOK	
AREAS CHECKED	



FILE NAME =
 c:\pw_work\pwidot\cearlockbm\d0208368\0570700

USER NAME = cealockbm
 DESIGNED -
 DRAWN -
 CHECKED -
 DATE -

REVISED -
 REVISED -
 REVISED -
 REVISED -

STATE OF ILLINOIS
DEPARTMENT OF TRANSPORTATION

CROSS SECTIONS - CH 50

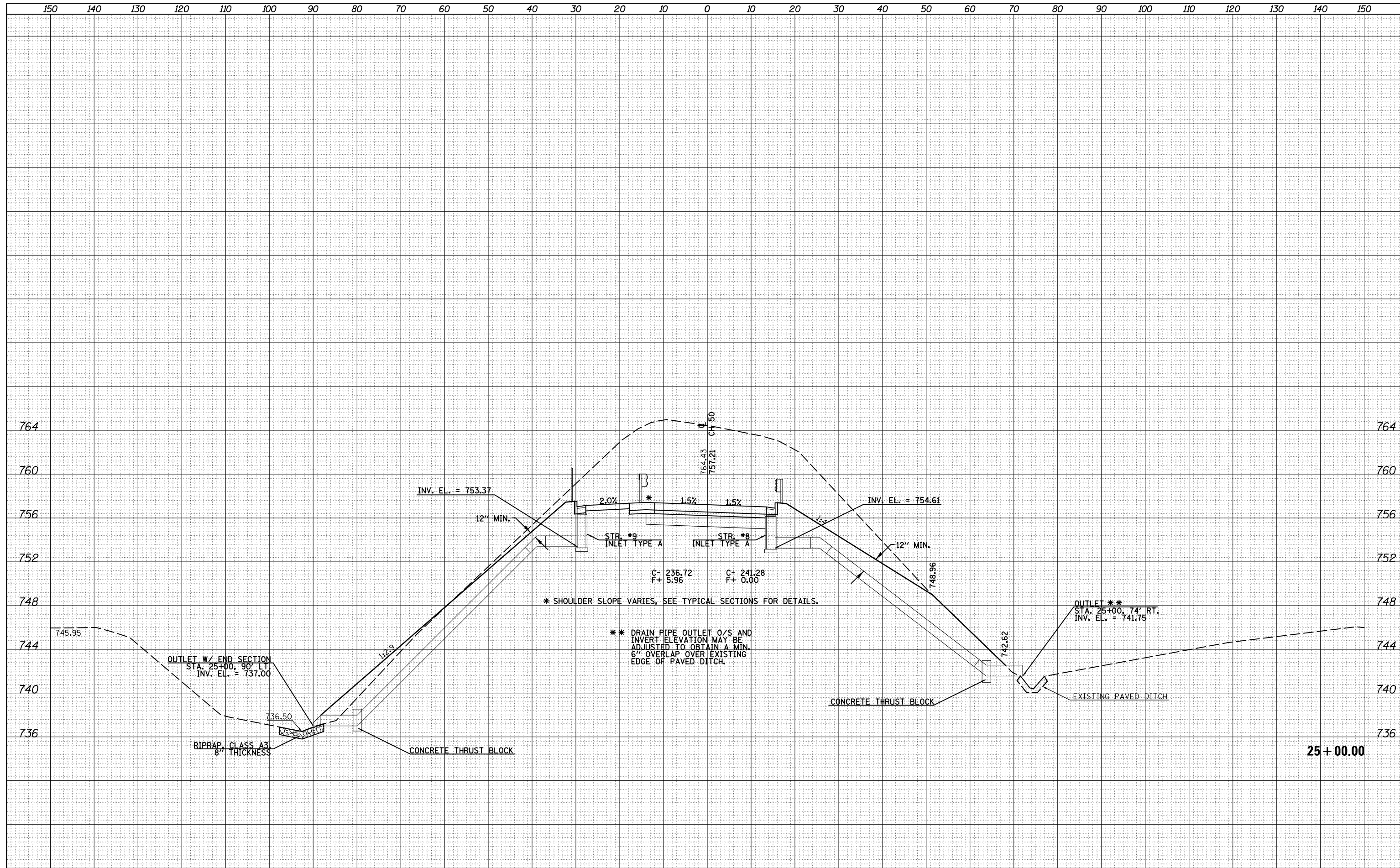
SCALE: SHEET OF SHEETS STA. 24+75.00 TO STA. 24+75.00

F.A.I. RTE.	SECTION	COUNTY	TOTAL SHEETS	SHEET NO.
74	10-4BR	CHAMPAIGN	290	243
CONTRACT NO. 70700				

ILLINOIS FED. AID PROJECT

DATE	
BY	
SURVEYED	
PLOTTED	
TEMPLATE	
AREAS	
CHECKED	
FINISH	
NO.	

DATE	
BY	
SURVEYED	
PLOTTED	
TEMPLATE	
AREAS	
CHECKED	
ORIGINAL	
NO.	



FILE NAME = c:\pwork\pwork\cearlockbm\d0208368\0570700

USER NAME = cealockbm
 DESIGNED -
 DRAWN -
 CHECKED -
 DATE -

REVISED -
 REVISED -
 REVISED -
 REVISED -

STATE OF ILLINOIS
 DEPARTMENT OF TRANSPORTATION

CROSS SECTIONS - CH 50

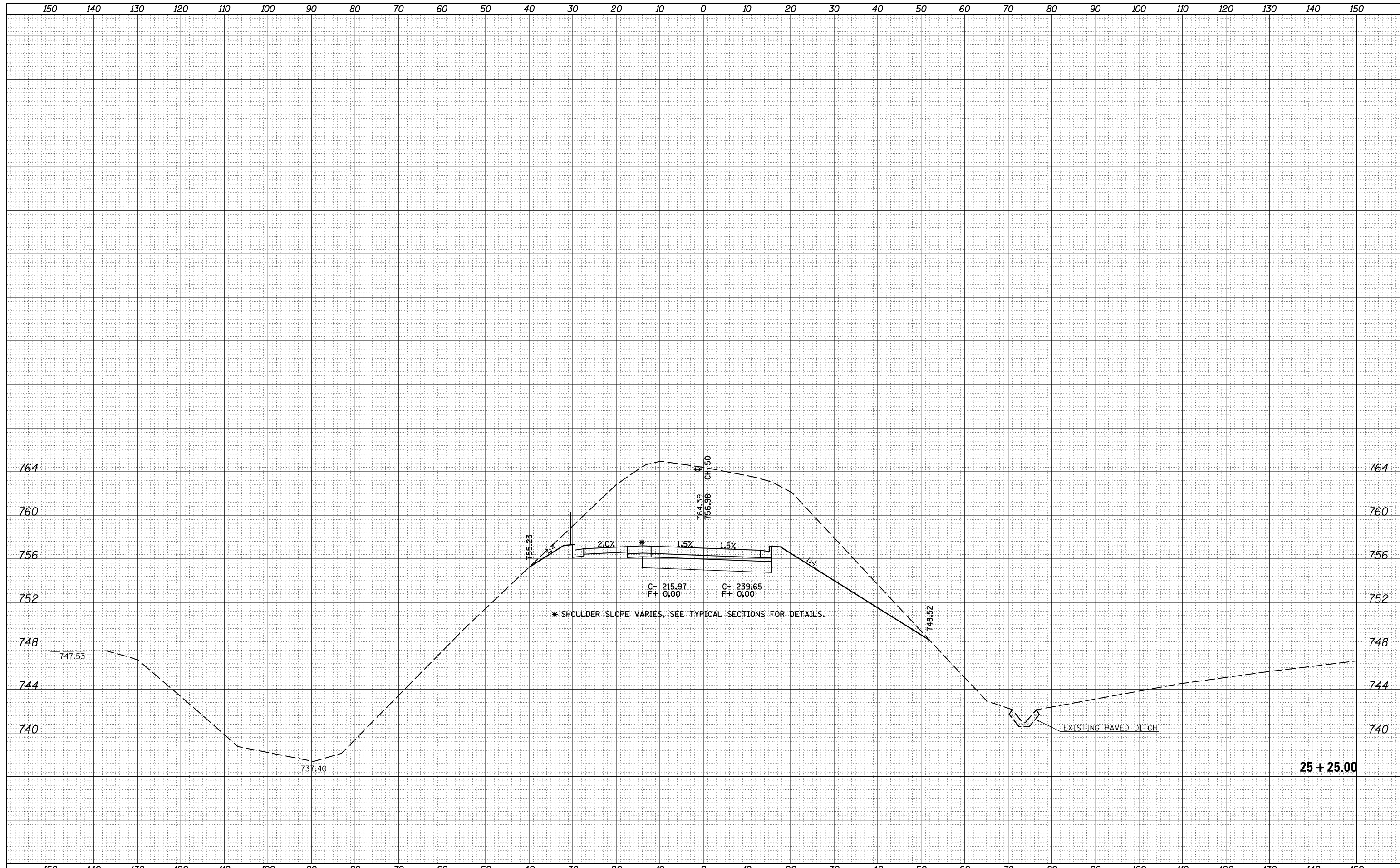
SCALE: SHEET OF SHEETS STA. 25+00.00 TO STA. 25+00.00

F.A.I. RTE.	SECTION	COUNTY	TOTAL SHEETS	SHEET NO.
74	10-4BR	CHAMPAIGN	290	244
CONTRACT NO. 70700				

ILLINOIS FED. AID PROJECT

DATE	
BY	
FINAL SURVEY	SURVEYED
NOTE BOOK	PLOTTED
NO.	TEMPLATE
	AREAS
	CHECKED

DATE	
BY	
ORIGINAL SURVEY	SURVEYED
NOTE BOOK	PLOTTED
NO.	TEMPLATE
	AREAS
	CHECKED



FILE NAME = c:\pw_work\pwidot\cearlockbm\d0208368\0570700

USER NAME = cealockbm
 DESIGNED -
 DRAWN -
 CHECKED -
 DATE -

REVISIED -
 REVISIED -
 REVISIED -
 REVISIED -

STATE OF ILLINOIS
 DEPARTMENT OF TRANSPORTATION

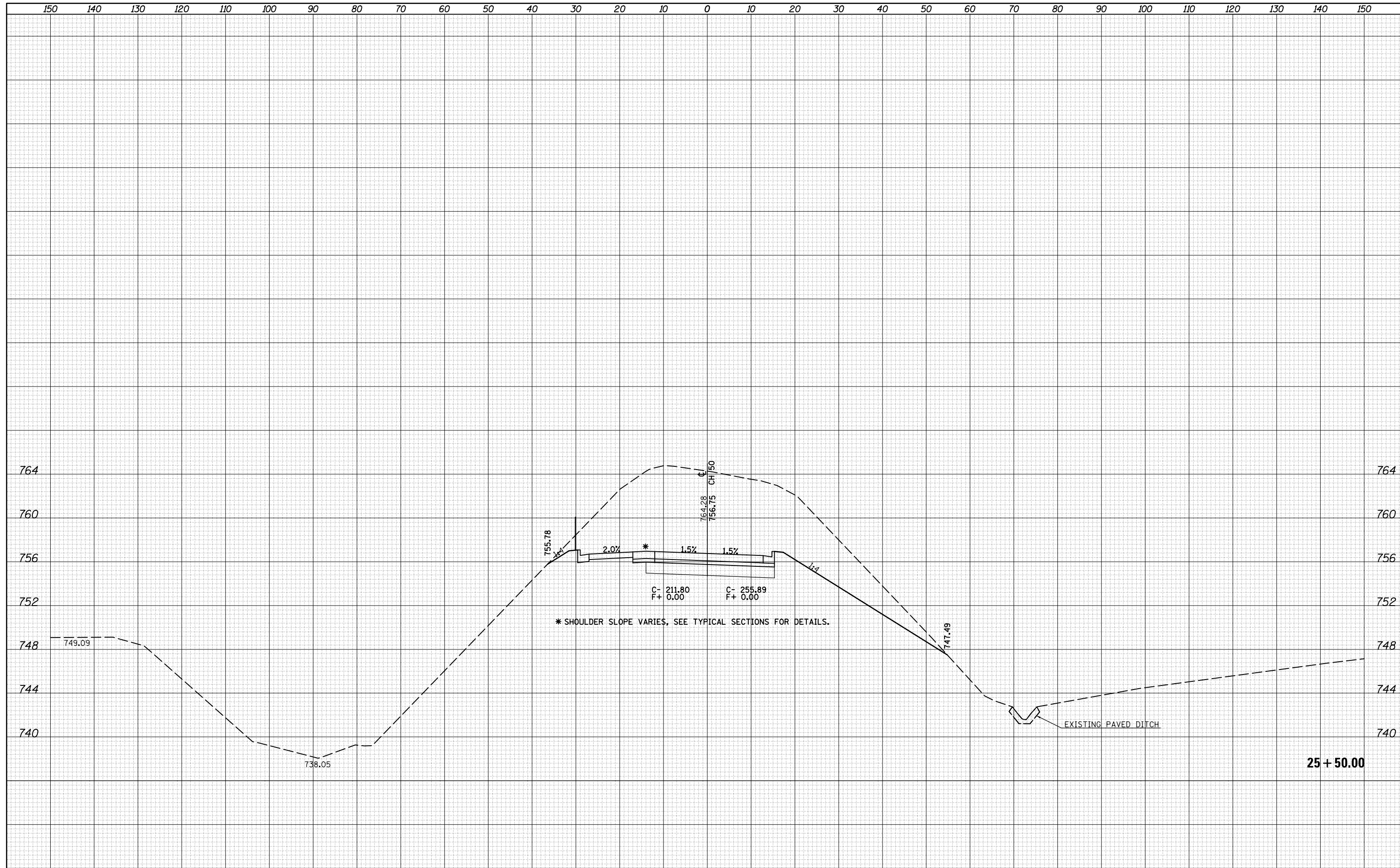
CROSS SECTIONS - CH 50

SCALE: SHEET OF SHEETS STA. 25+25.00 TO STA. 25+25.00

F.A.I. RTE.	SECTION	COUNTY	TOTAL SHEETS	SHEET NO.
74	10-4BR	CHAMPAIGN	290	245
CONTRACT NO. 70700			ILLINOIS FED. AID PROJECT	

DATE	
BY	
FINAL SURVEY	SURVEYED
NOTE BOOK	PLOTTED
NO.	TEMPLATE
	AREAS
	CHECKED

DATE	
BY	
ORIGINAL SURVEY	SURVEYED
NOTE BOOK	PLOTTED
NO.	TEMPLATE
	AREAS
	CHECKED



FILE NAME = c:\pw_work\pwidot\cearlockbm\d0208368\0570700

USER NAME = cearlockbm
 DESIGNED -
 DRAWN -
 CHECKED -
 DATE - 11/9/2012

REVISIED -
 REVISIED -
 REVISIED -
 REVISIED -

**STATE OF ILLINOIS
 DEPARTMENT OF TRANSPORTATION**

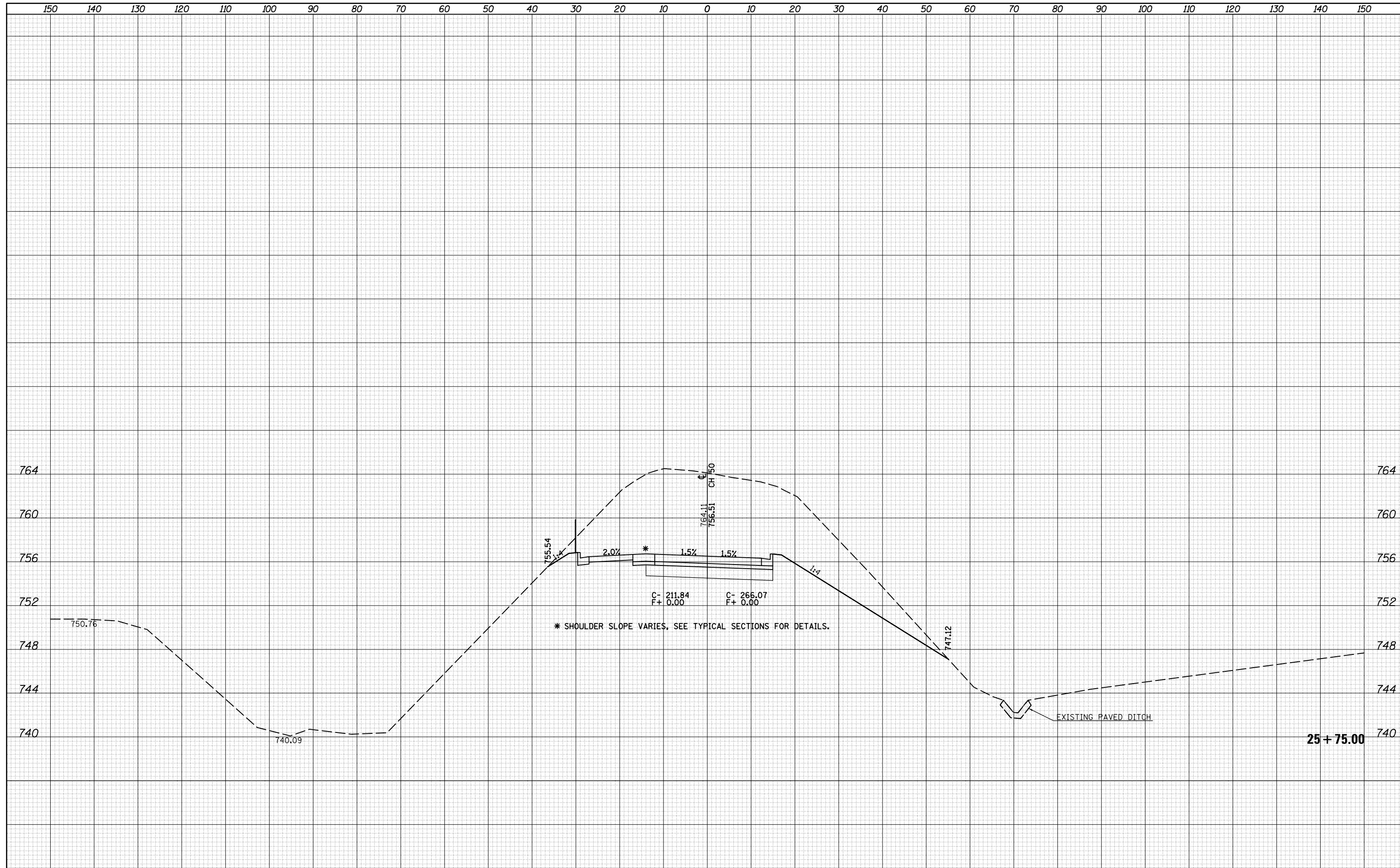
CROSS SECTIONS - CH 50

SCALE: SHEET OF SHEETS STA. 25+50.00 TO STA. 25+50.00

F.A.I. RTE.	SECTION	COUNTY	TOTAL SHEETS	SHEET NO.
74	10-4BR	CHAMPAIGN	290	246
CONTRACT NO. 70700			ILLINOIS FED. AID PROJECT	

DATE	
BY	
FINAL SURVEY	SURVEYED
NOTE BOOK	PLOTTED
NO.	TEMPLATE
	AREAS
	CHECKED

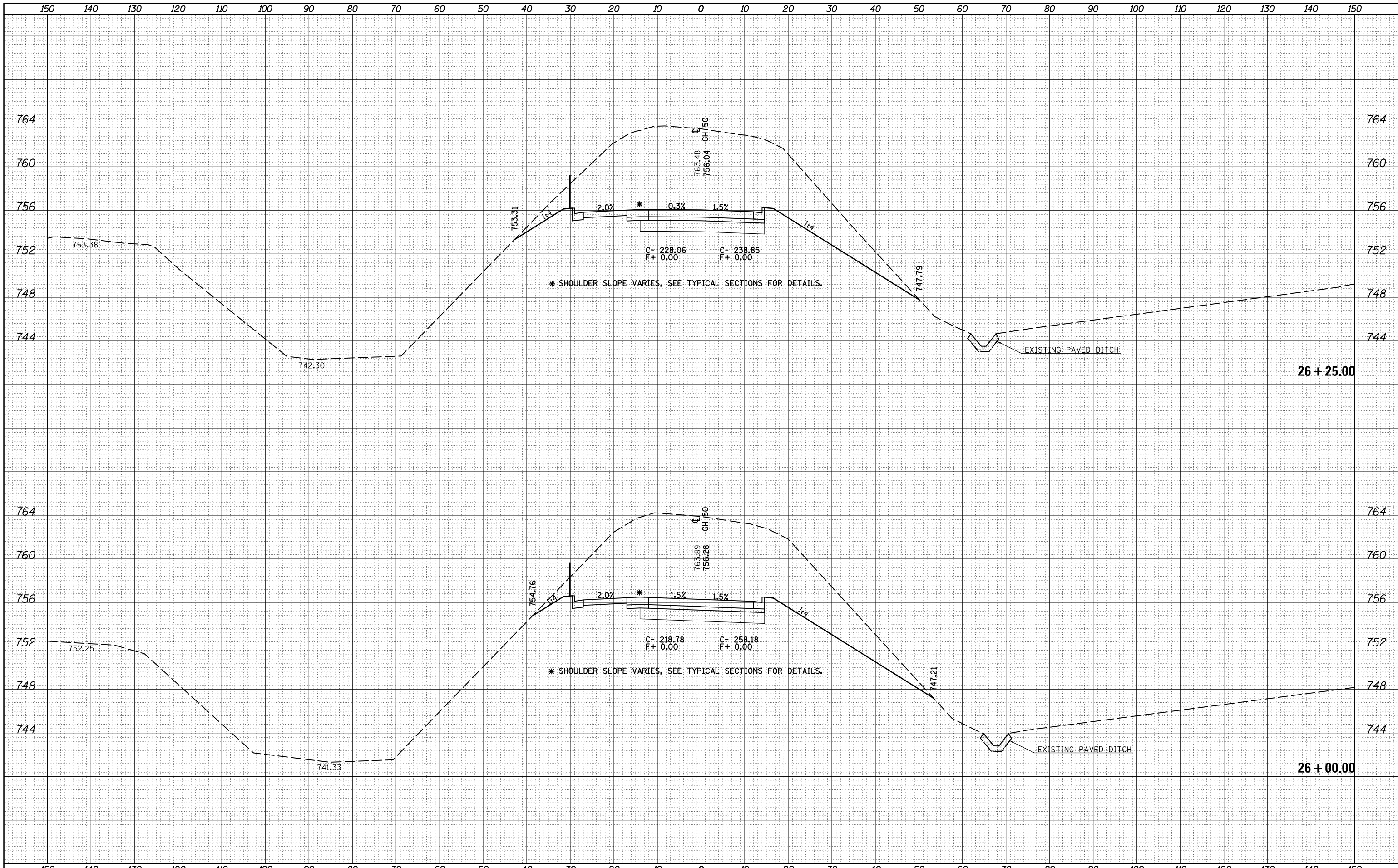
DATE	
BY	
ORIGINAL SURVEY	SURVEYED
NOTE BOOK	PLOTTED
NO.	TEMPLATE
	AREAS
	CHECKED



FILE NAME =	USER NAME = ceerlockbm	DESIGNED -	REVISED -	STATE OF ILLINOIS DEPARTMENT OF TRANSPORTATION	CROSS SECTIONS - CH 50			F.A.I. RTE.	SECTION	COUNTY	TOTAL SHEETS	SHEET NO.
ca:\pw_work\pwidot\ceerlockbm\d0208368\0570700	sh-t-XS_ex CH 50(ALT).dgn	DRAWN -	REVISED -					74	10-4BR	CHAMPAIGN	290	247
	PLOT SCALE = 20.0000' / in.	CHECKED -	REVISED -		CONTRACT NO. 70700			ILLINOIS FED. AID PROJECT				
MODELNAME	PLOT DATE = 11/9/2012	DATE -	REVISED -		SCALE:	SHEET	OF	SHEETS	STA. 25+75.00	TO STA. 25+75.00		

DATE	
BY	
FINAL SURVEY	
SURVEYED	
NOTE BOOK	
NO.	
PLOTTED	
TEMPLATE	
AREAS	
CHECKED	

DATE	
BY	
ORIGINAL SURVEY	
SURVEYED	
NOTE BOOK	
NO.	
PLOTTED	
TEMPLATE	
AREAS	
CHECKED	



FILE NAME = c:\pw_work\p1dot\cearlockbm\d0208368\0570700

USER NAME = cealockbm
 DESIGNED -
 DRAWN -
 CHECKED -
 DATE -

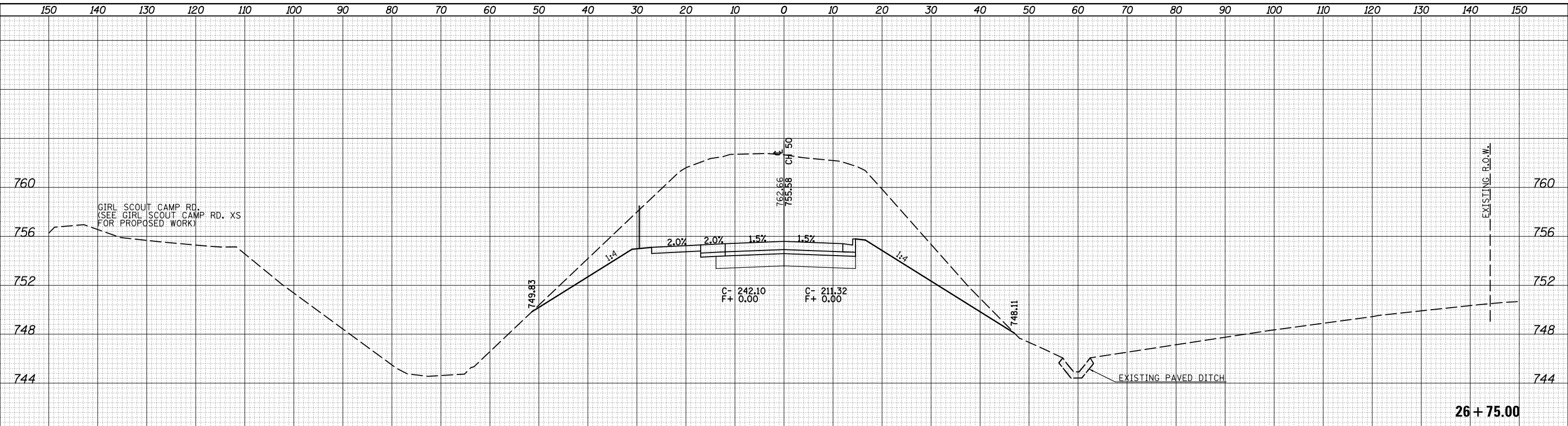
REVISIED -
 REVISIED -
 REVISIED -
 REVISIED -

STATE OF ILLINOIS
 DEPARTMENT OF TRANSPORTATION

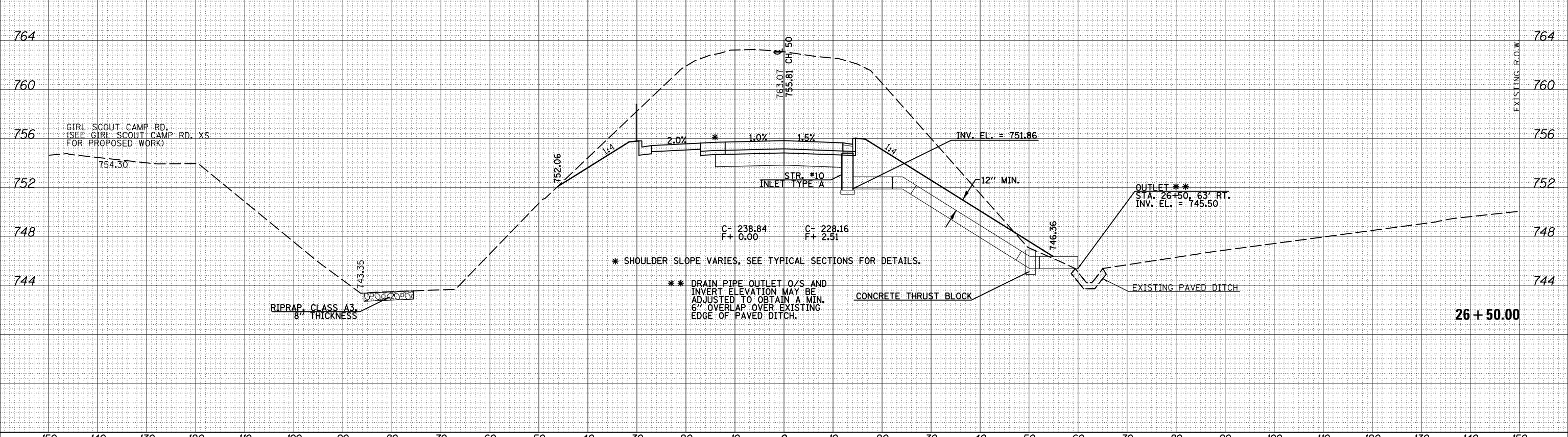
CROSS SECTIONS - CH 50
 SCALE: SHEET OF SHEETS STA. 26+00.00 TO STA. 26+25.00

F.A.I. RTE.	SECTION	COUNTY	TOTAL SHEETS	SHEET NO.
74	10-4BR	CHAMPAIGN	290	248
CONTRACT NO. 70700			ILLINOIS FED. AID PROJECT	

DATE	
BY	
FINAL SURVEY	
NOTE BOOK NO.	
SURVEYED	
PLOTTED	
TEMPLATE	
AREAS CHECKED	



DATE	
BY	
ORIGINAL SURVEY	
NOTE BOOK NO.	
SURVEYED	
PLOTTED	
TEMPLATE	
AREAS CHECKED	



FILE NAME =
c:\pw_work\pwidot\cearlockbm\d208368\0570700

USER NAME = cealockbm
DESIGNED -
DRAWN -
CHECKED -
DATE -

REVISIED -
REVISIED -
REVISIED -
REVISIED -

STATE OF ILLINOIS
DEPARTMENT OF TRANSPORTATION

CROSS SECTIONS - CH 50

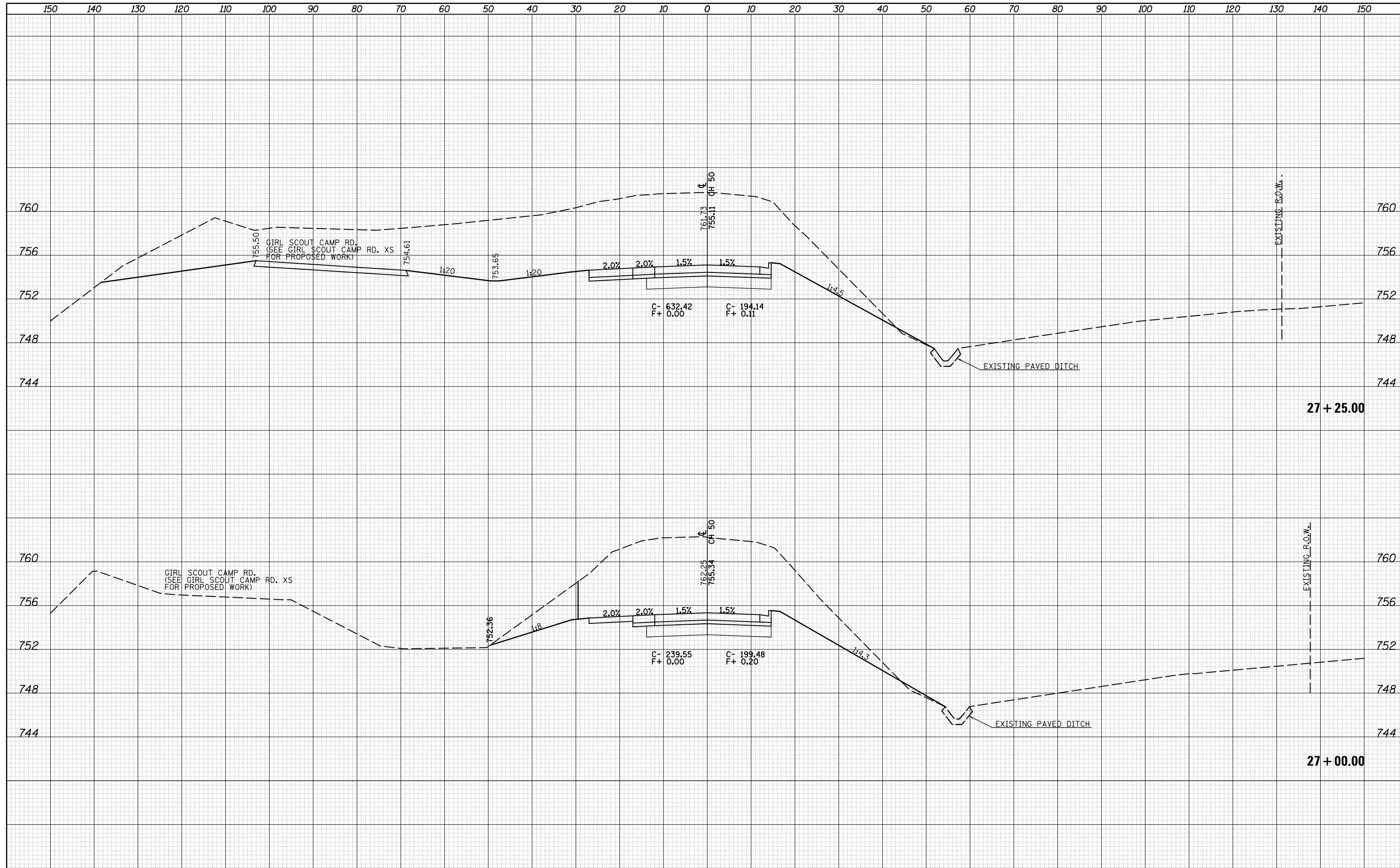
SCALE: SHEET OF SHEETS STA. 26+50.00 TO STA. 26+75.00

F.A.I. RTE.	SECTION	COUNTY	TOTAL SHEETS	SHEET NO.
74	10-4BR	CHAMPAIGN	290	249
CONTRACT NO. 70700				

ILLINOIS FED. AID PROJECT

DATE	
BY	
FINAL SURVEY	SURVEYED
NOTE BOOK	PLOTTED
NO.	TEMPLATE
	AREAS CHECKED

DATE	
BY	
ORIGINAL SURVEY	SURVEYED
NOTE BOOK	PLOTTED
NO.	TEMPLATE
	AREAS CHECKED



FILE NAME = c:\pw_work\pwidot\cearlockbm\d0208368\0570700

USER NAME = cealockbm
 sh-t-XS_ex CH 50(ALT).dgn
 PLOT SCALE = 20.0000' / in.
 PLOT DATE = 11/9/2012

DESIGNED -
 DRAWN -
 CHECKED -
 DATE -

REVISED -
 REVISED -
 REVISED -
 REVISED -

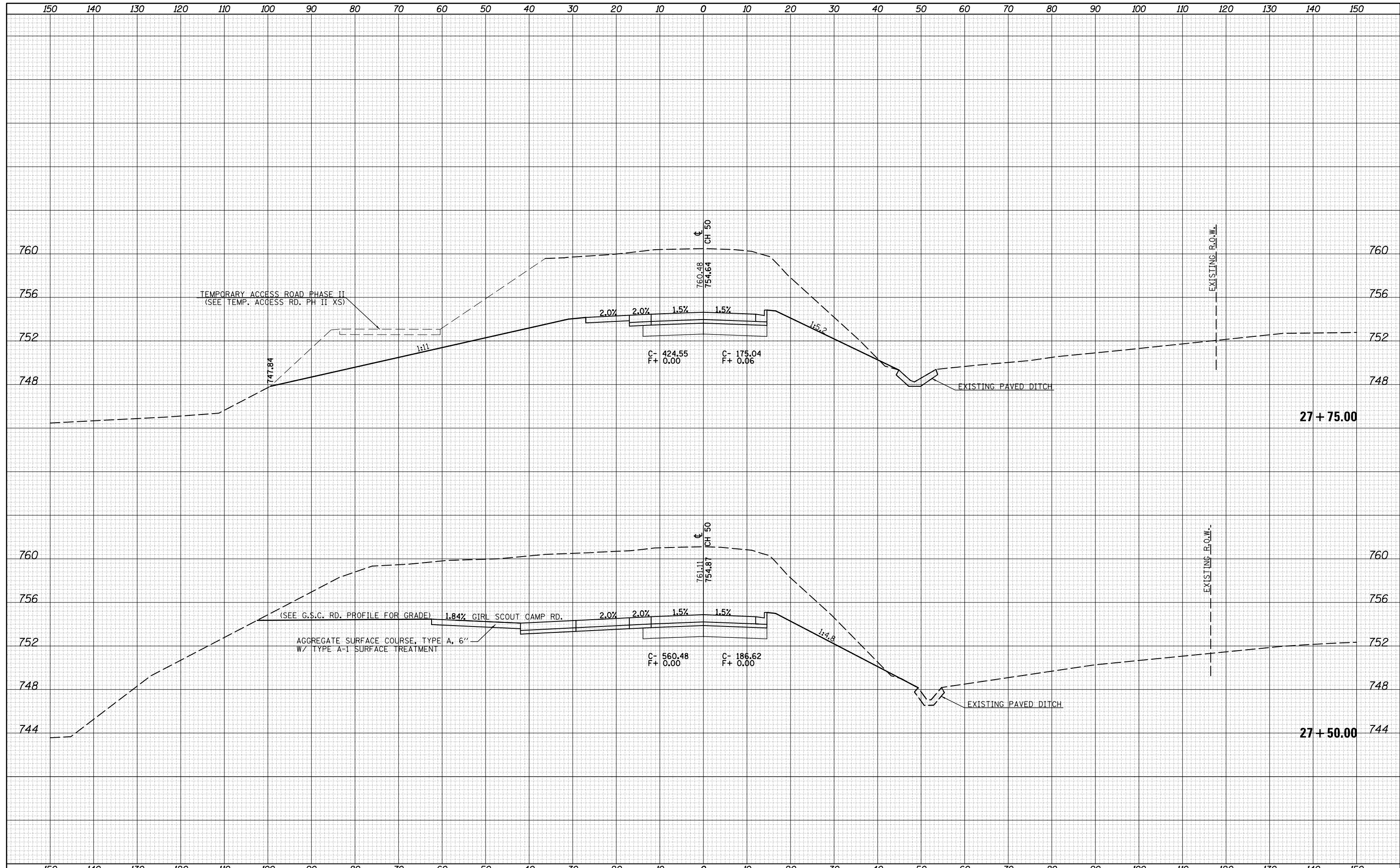
STATE OF ILLINOIS
 DEPARTMENT OF TRANSPORTATION

CROSS SECTIONS - CH 50
 SCALE: SHEET OF SHEETS STA. 27+00.00 TO STA. 27+25.00

F.A.I. RTE.	SECTION	COUNTY	TOTAL SHEETS	SHEET NO.
74	10-4BR	CHAMPAIGN	290	250
CONTRACT NO. 70700			ILLINOIS FED. AID PROJECT	

DATE	
BY	
FINAL SURVEY	
SURVEYED	
PLOTTED	
TEMPLATE	
NOTE BOOK	
AREAS	
CHECKED	
NO.	

DATE	
BY	
ORIGINAL SURVEY	
SURVEYED	
PLOTTED	
TEMPLATE	
NOTE BOOK	
AREAS	
CHECKED	
NO.	



FILE NAME = c:\pw-work\pwork\cearlockbm\d0208368\0570700

USER NAME = cearlockbm	DESIGNED -	REVISED -
sh-t-XS-ex CH 50(ALT).dgn	DRAWN -	REVISED -
PLOT SCALE = 20.0000' / in.	CHECKED -	REVISED -
PLOT DATE = 11/9/2012	DATE -	REVISED -

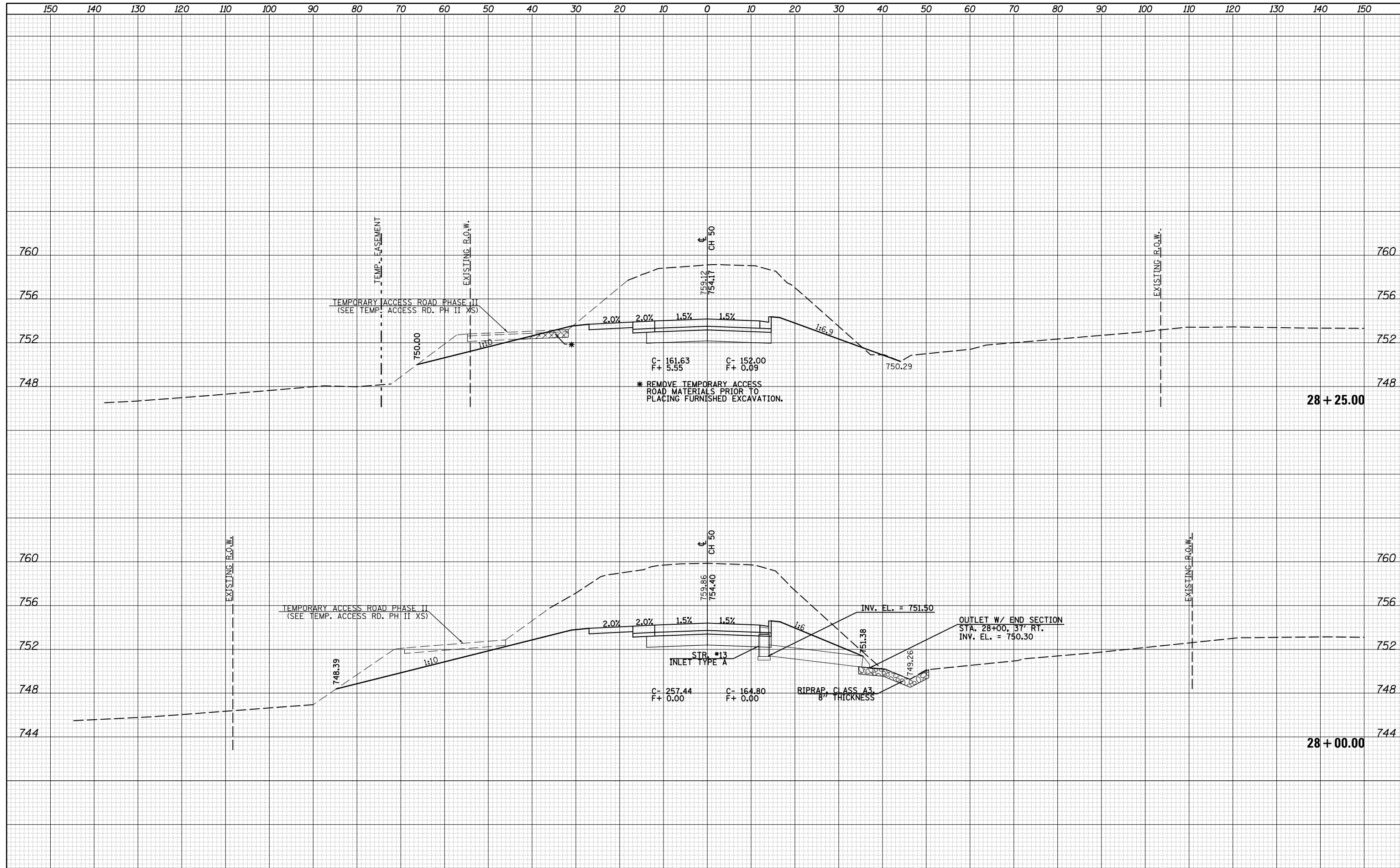
STATE OF ILLINOIS
DEPARTMENT OF TRANSPORTATION

CROSS SECTIONS - CH 50
SCALE: SHEET OF SHEETS STA. 27+50.00 TO STA. 27+75.00

F.A.I. RTE.	SECTION	COUNTY	TOTAL SHEETS	SHEET NO.
74	10-4BR	CHAMPAIGN	290	251
CONTRACT NO. 70700			ILLINOIS FED. AID PROJECT	

DATE	
BY	
FINAL SURVEY	
SURVEYED	
PLOTTED	
TEMPLATE	
NOTE BOOK	
AREAS CHECKED	
NO.	

DATE	
BY	
ORIGINAL SURVEY	
SURVEYED	
PLOTTED	
TEMPLATE	
NOTE BOOK	
AREAS CHECKED	
NO.	



FILE NAME = c:\pw-work\pwidot\cearlockbm\d0208368\0570700

USER NAME = cealockbm	DESIGNED -	REVISED -
sh-t-XS.ex CH 50(ALT).dgn	DRAWN -	REVISED -
PLOT SCALE = 20.0000' / in.	CHECKED -	REVISED -
PLOT DATE = 11/9/2012	DATE -	REVISED -

**STATE OF ILLINOIS
DEPARTMENT OF TRANSPORTATION**

CROSS SECTIONS - CH 50

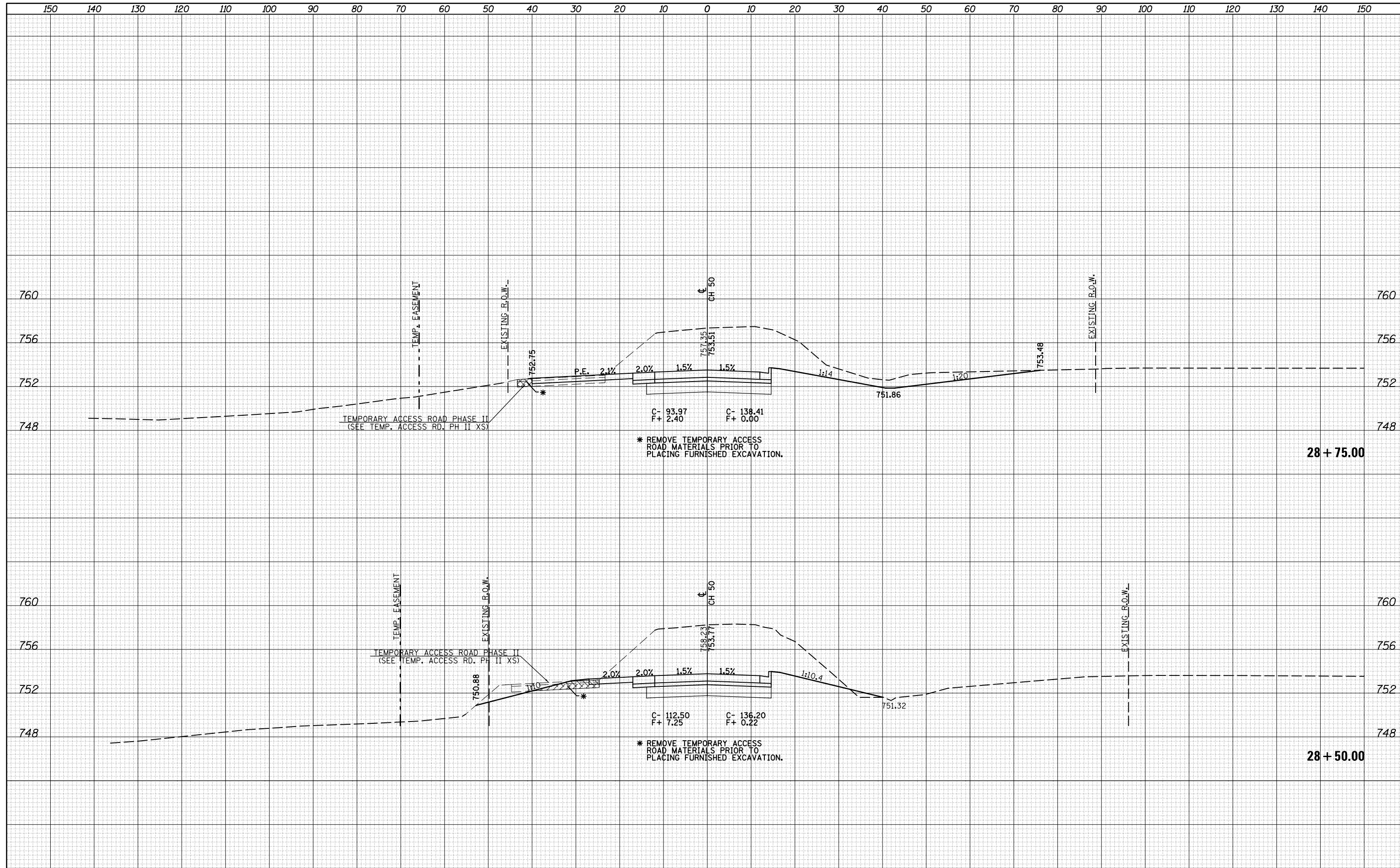
SCALE: SHEET OF SHEETS STA. 28+00.00 TO STA. 28+25.00

F.A.I. RTE.	SECTION	COUNTY	TOTAL SHEETS	SHEET NO.
74	10-4BR	CHAMPAIGN	290	252
			CONTRACT NO. 70700	

ILLINOIS FED. AID PROJECT

DATE	
BY	
SURVEYED	
PLOTTED	
TEMPLATE	
NOTE BOOK	
AREAS	
CHECKED	
NO.	

DATE	
BY	
SURVEYED	
PLOTTED	
TEMPLATE	
NOTE BOOK	
AREAS	
CHECKED	
NO.	



FILE NAME =
 c:\pw\work\p\dot\cearlockbm\d0208368\0570700

USER NAME = cearlockbm
 sh-t-XS_ex CH 50(ALT).dgn
 PLOT SCALE = 20.0000' / in.
 PLOT DATE = 11/9/2012

DESIGNED -
 DRAWN -
 CHECKED -
 DATE -

REVISED -
 REVISED -
 REVISED -
 REVISED -

**STATE OF ILLINOIS
 DEPARTMENT OF TRANSPORTATION**

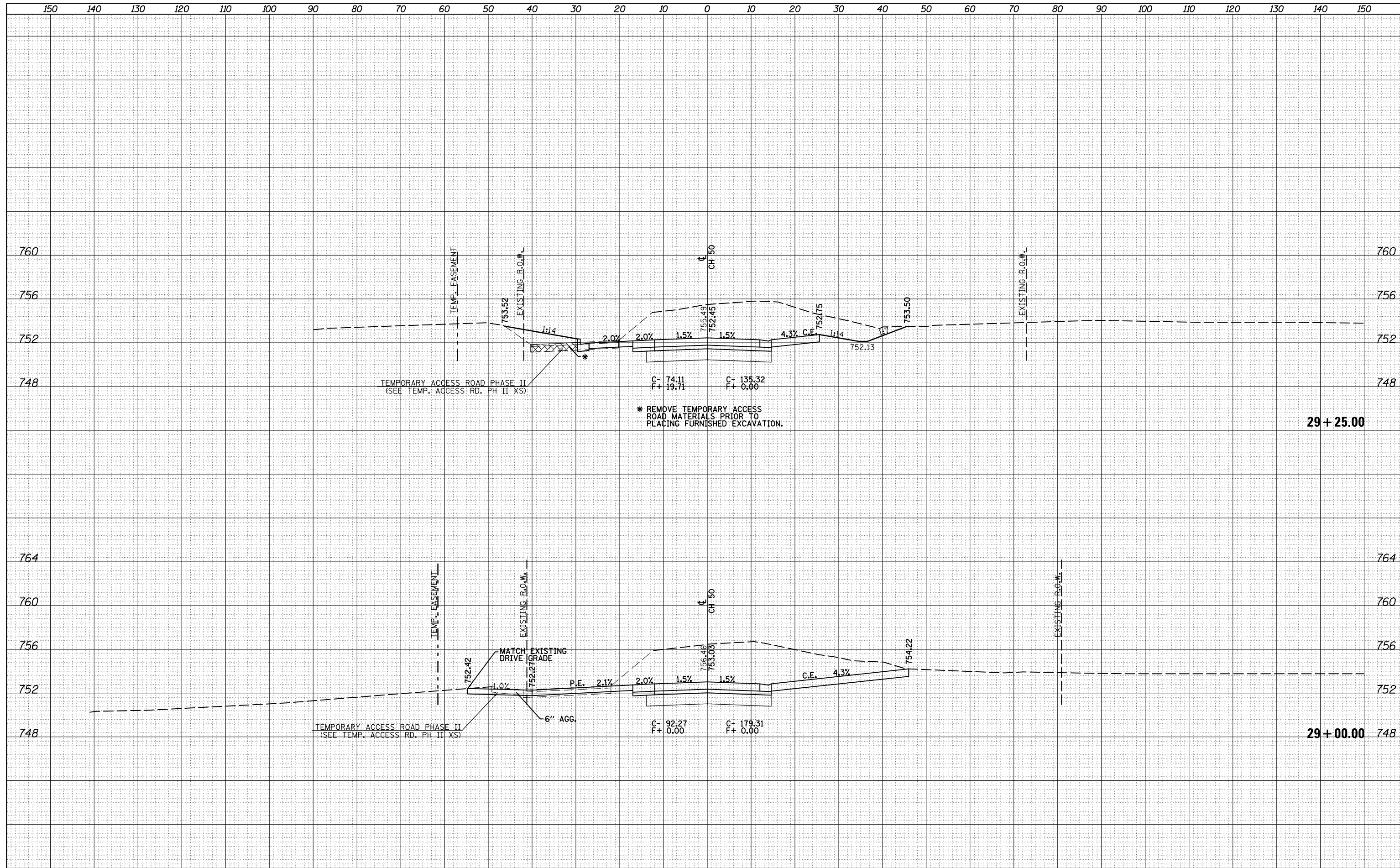
CROSS SECTIONS - CH 50

SCALE: SHEET OF SHEETS STA. 28+50.00 TO STA. 28+75.00

F.A.I. RTE.	SECTION	COUNTY	TOTAL SHEETS	SHEET NO.
74	10-4BR	CHAMPAIGN	290	253
CONTRACT NO. 70700			ILLINOIS FED. AID PROJECT	

DATE	
BY	
FINAL SURVEY	SURVEYED
NOTE BOOK	PLOTTED
NO.	TEMPLATE
	AREAS CHECKED

DATE	
BY	
ORIGINAL SURVEY	SURVEYED
NOTE BOOK	PLOTTED
NO.	TEMPLATE
	AREAS CHECKED



FILE NAME = c:\pw-work\pwidot\cearlockbm\d0208368\0570700

USER NAME = cearlockbm	DESIGNED -	REVISED -
sh-t-XS_ex CH 50(ALT).dgn	DRAWN -	REVISED -
PLOT SCALE = 20.0000' / in.	CHECKED -	REVISED -
PLOT DATE = 11/9/2012	DATE -	REVISED -

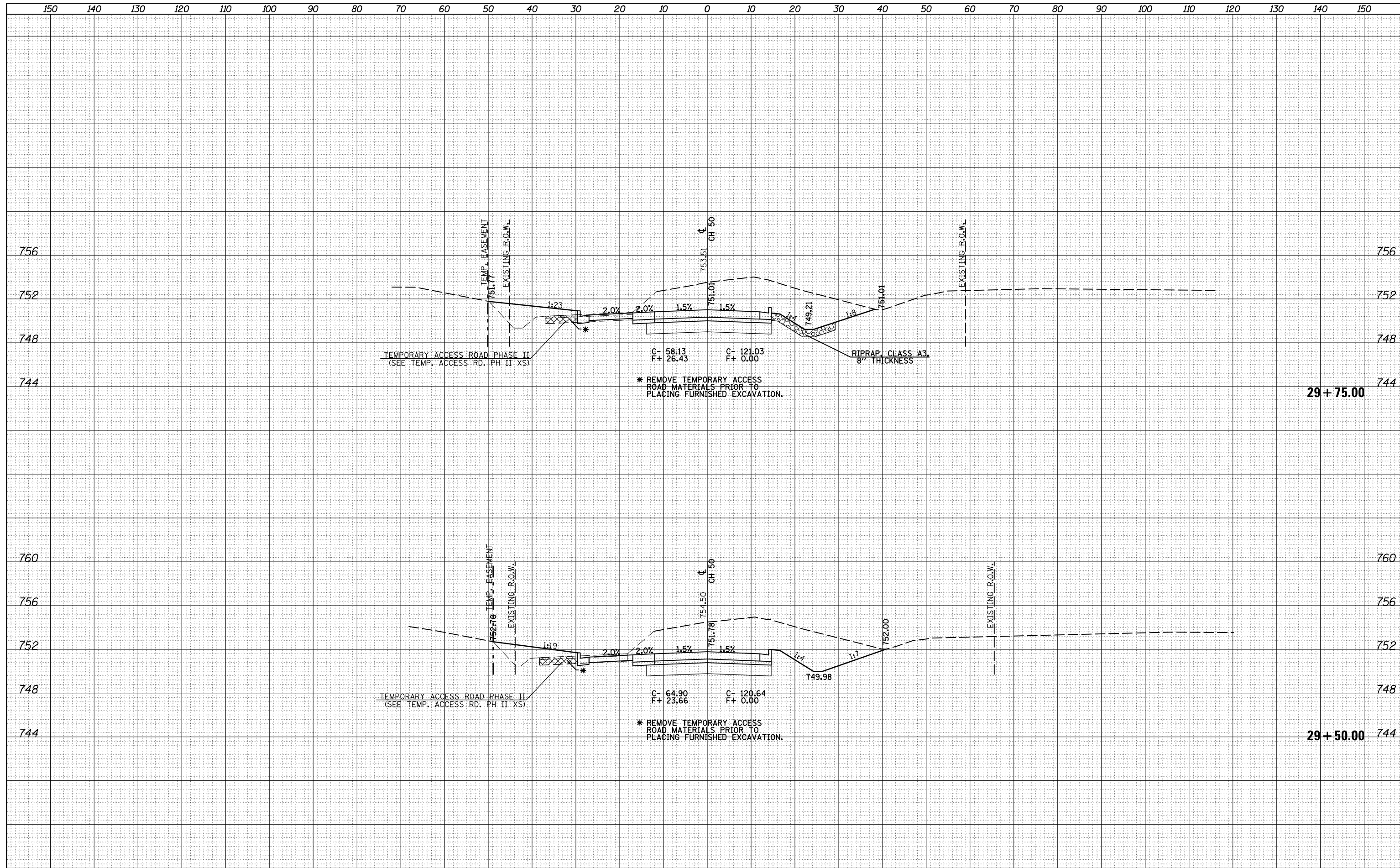
STATE OF ILLINOIS
DEPARTMENT OF TRANSPORTATION

CROSS SECTIONS - CH 50
SCALE: SHEET OF SHEETS STA. 29+00.00 TO STA. 29+25.00

F.A.I. RTE.	SECTION	COUNTY	TOTAL SHEETS	SHEET NO.
74	10-4BR	CHAMPAIGN	290	254
CONTRACT NO. 70700			ILLINOIS FED. AID PROJECT	

DATE	
BY	
FINAL SURVEY	
SURVEYED	
PLOTTED	
TEMPLATE	
NOTE BOOK	
AREAS CHECKED	
NO.	

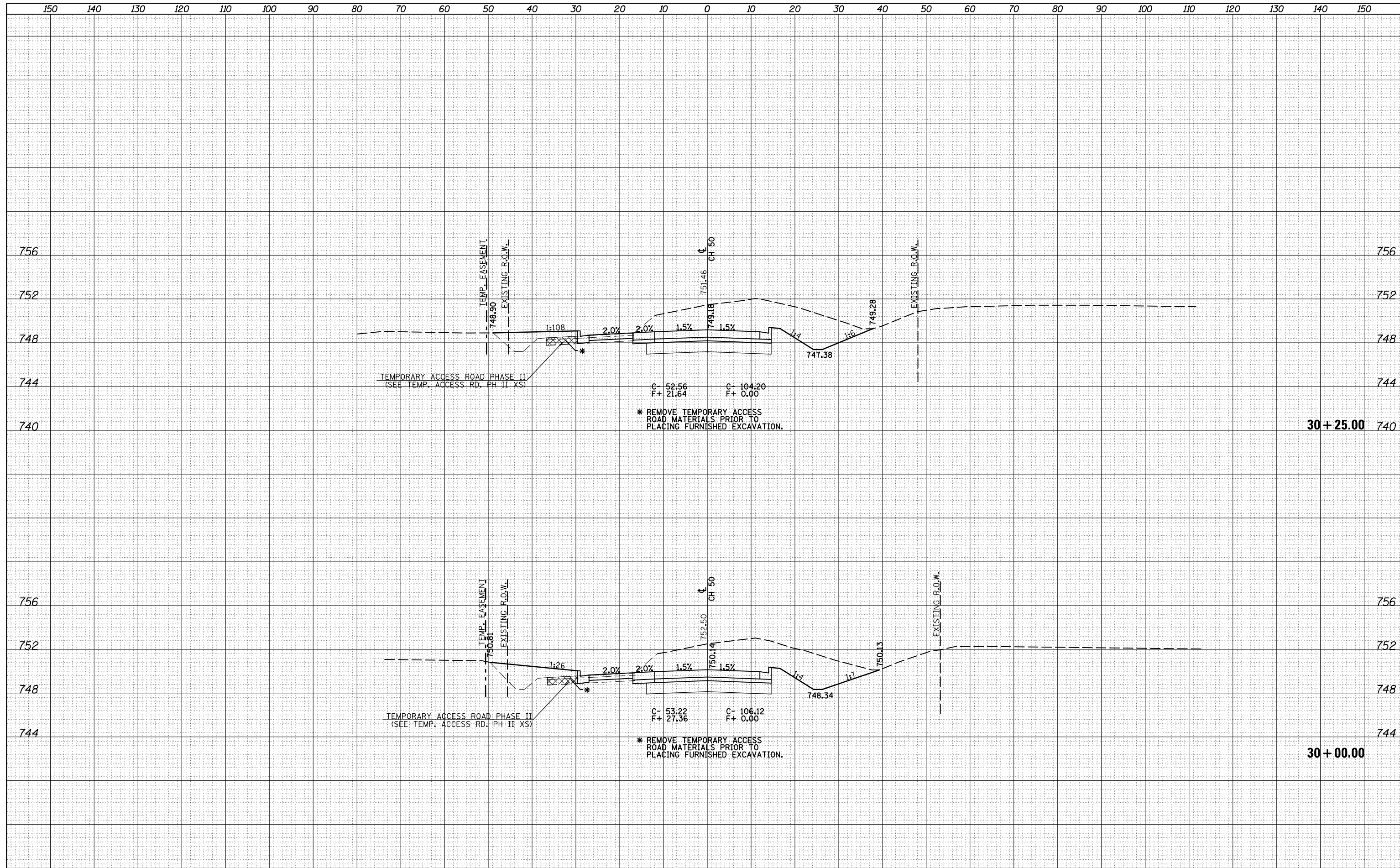
DATE	
BY	
ORIGINAL SURVEY	
SURVEYED	
PLOTTED	
TEMPLATE	
NOTE BOOK	
AREAS CHECKED	
NO.	



FILE NAME =	USER NAME = ceerlockbm	DESIGNED -	REVISED -	STATE OF ILLINOIS DEPARTMENT OF TRANSPORTATION	CROSS SECTIONS - CH 50	F.A.I. RTE.	SECTION	COUNTY	TOTAL SHEETS	SHEET NO.
c:\pw\work\p\dot\ceerlockbm\d0208368\0570700	sh-t-XS.ex CH 50(ALT).dgn	DRAWN -	REVISED -			74	10-4BR	CHAMPAIGN	290	255
	PLOT SCALE = 20.0000' / in.	CHECKED -	REVISED -			CONTRACT NO. 70700		ILLINOIS FED. AID PROJECT		
MODELNAME	PLOT DATE = 11/9/2012	DATE -	REVISED -			SCALE:	SHEET OF SHEETS	STA. 29+50.00 TO STA. 29+75.00		

DATE	
BY	
FINISHED SURVEY	
PLOTTED	
NOTE BOOK	
AREAS CHECKED	
NO.	

DATE	
BY	
ORIGINAL SURVEY	
PLOTTED	
NOTE BOOK	
AREAS CHECKED	
NO.	



FILE NAME = c:\pw_work\pwidot\cearlockbm\d0208368\0570700

USER NAME = cealockbm
 sh-t-XS_ex CH 50(ALT).dgn
 PLOT SCALE = 20.0000' / in.
 PLOT DATE = 11/9/2012

DESIGNED -
 DRAWN -
 CHECKED -
 DATE -

REVISED -
 REVISED -
 REVISED -
 REVISED -

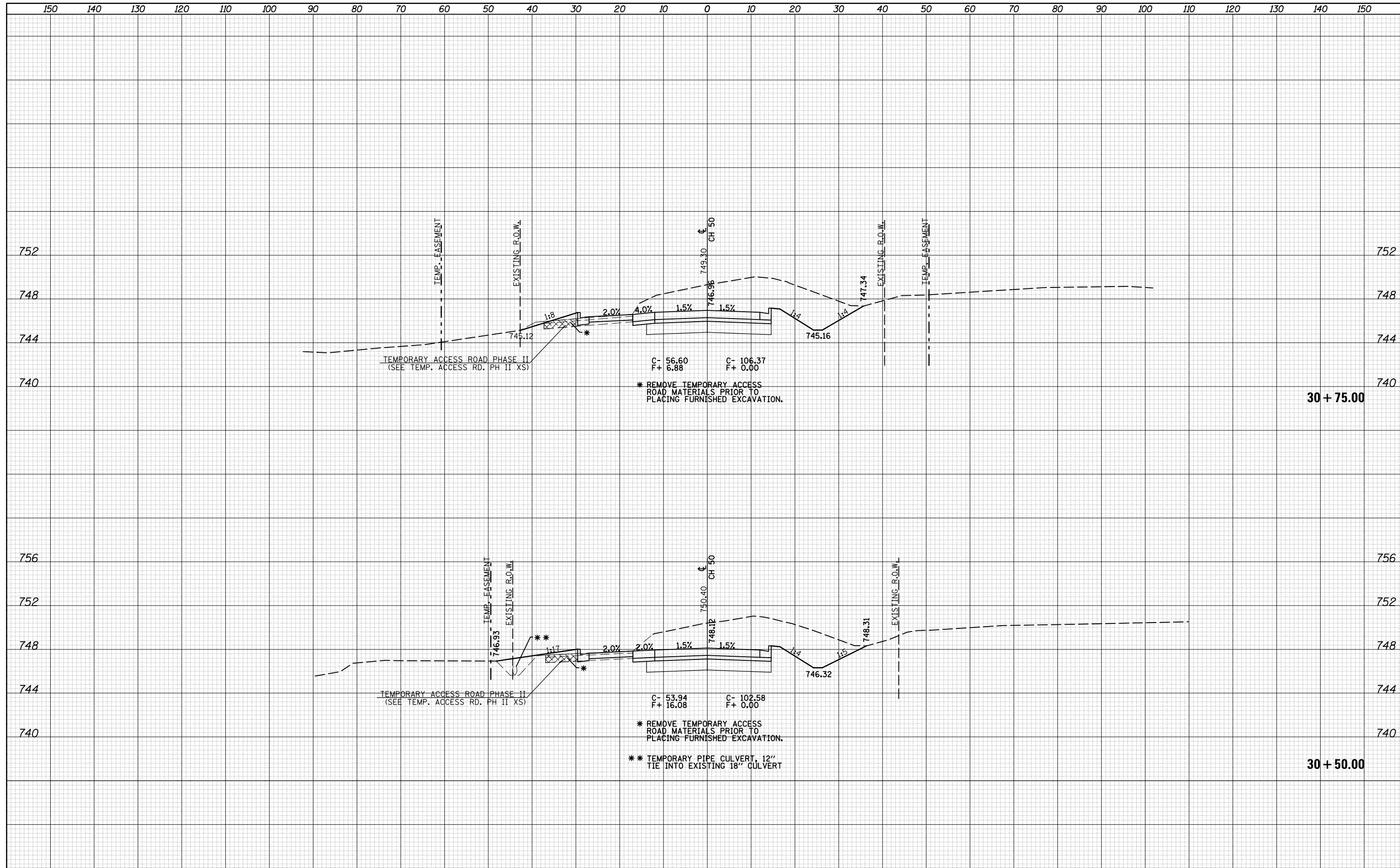
STATE OF ILLINOIS
 DEPARTMENT OF TRANSPORTATION

CROSS SECTIONS - CH 50
 SCALE: SHEET OF SHEETS STA. 30+00.00 TO STA. 30+25.00

F.A.I. RTE.	SECTION	COUNTY	TOTAL SHEETS	SHEET NO.
74	10-4BR	CHAMPAIGN	290	256
CONTRACT NO. 70700			ILLINOIS FED. AID PROJECT	

DATE	
BY	
FINAL SURVEY	
SURVEYED	
PLOTTED	
TEMPLATE	
NOTE BOOK	
AREAS CHECKED	
NO.	

DATE	
BY	
ORIGINAL SURVEY	
SURVEYED	
PLOTTED	
TEMPLATE	
NOTE BOOK	
AREAS CHECKED	
NO.	



FILE NAME = c:\pw-work\pwidot\cearlockbm\d0208368\0570700

USER NAME = cearlockbm
 sh-t-XS.ex CH 50(ALT).dgn
 PLOT SCALE = 20.0000' / in.
 PLOT DATE = 11/9/2012

DESIGNED -
 DRAWN -
 CHECKED -
 DATE -

REVISED -
 REVISED -
 REVISED -
 REVISED -

**STATE OF ILLINOIS
 DEPARTMENT OF TRANSPORTATION**

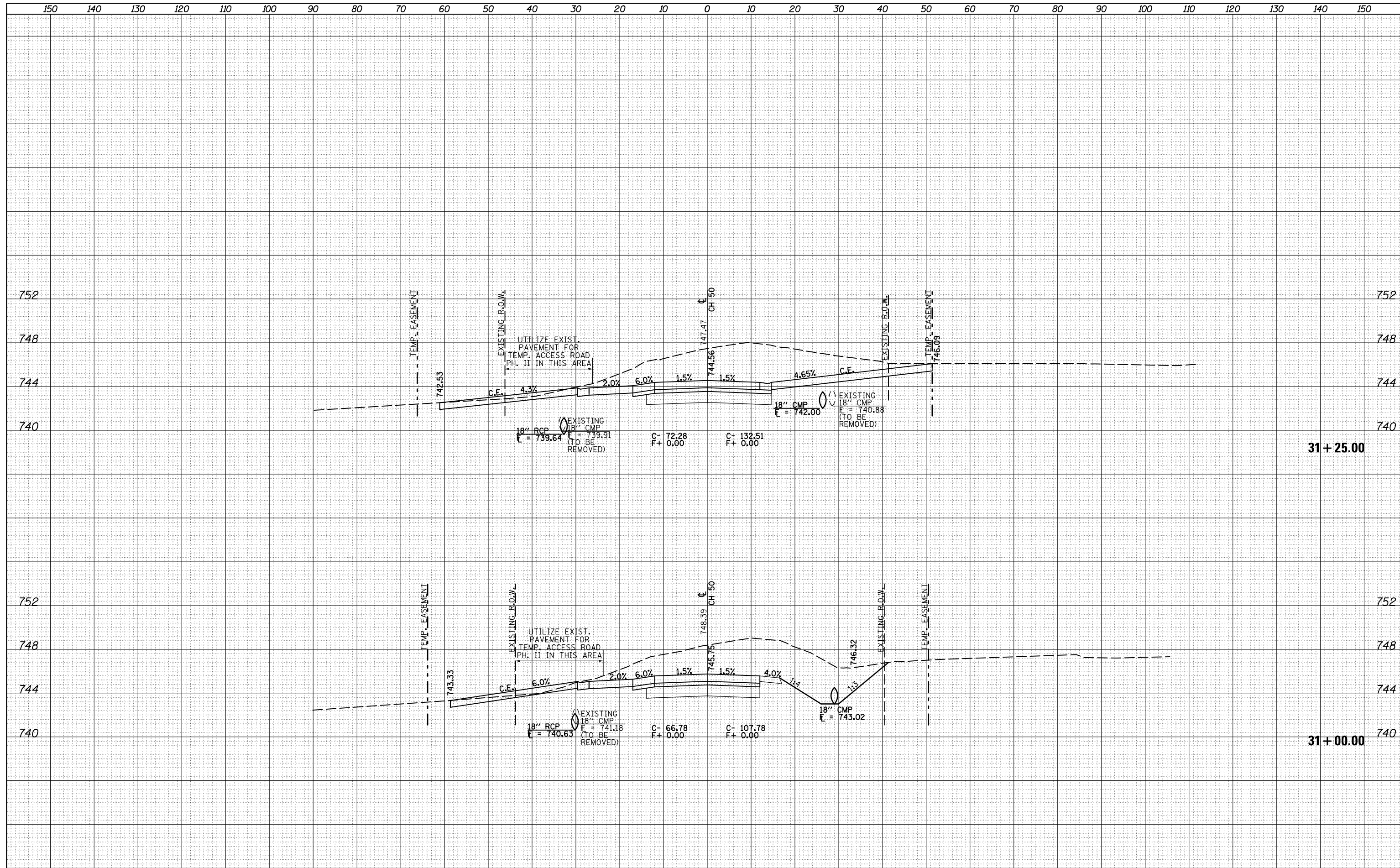
CROSS SECTIONS - CH 50

SCALE: SHEET OF SHEETS STA. 30+50.00 TO STA. 30+75.00

F.A.I. RTE.	SECTION	COUNTY	TOTAL SHEETS	SHEET NO.
74	10-4BR	CHAMPAIGN	290	257
CONTRACT NO. 70700			ILLINOIS FED. AID PROJECT	

DATE	
BY	
FINAL SURVEY	SURVEYED
NOTE BOOK NO.	PLOTTED
	TEMPLATE
	AREAS CHECKED

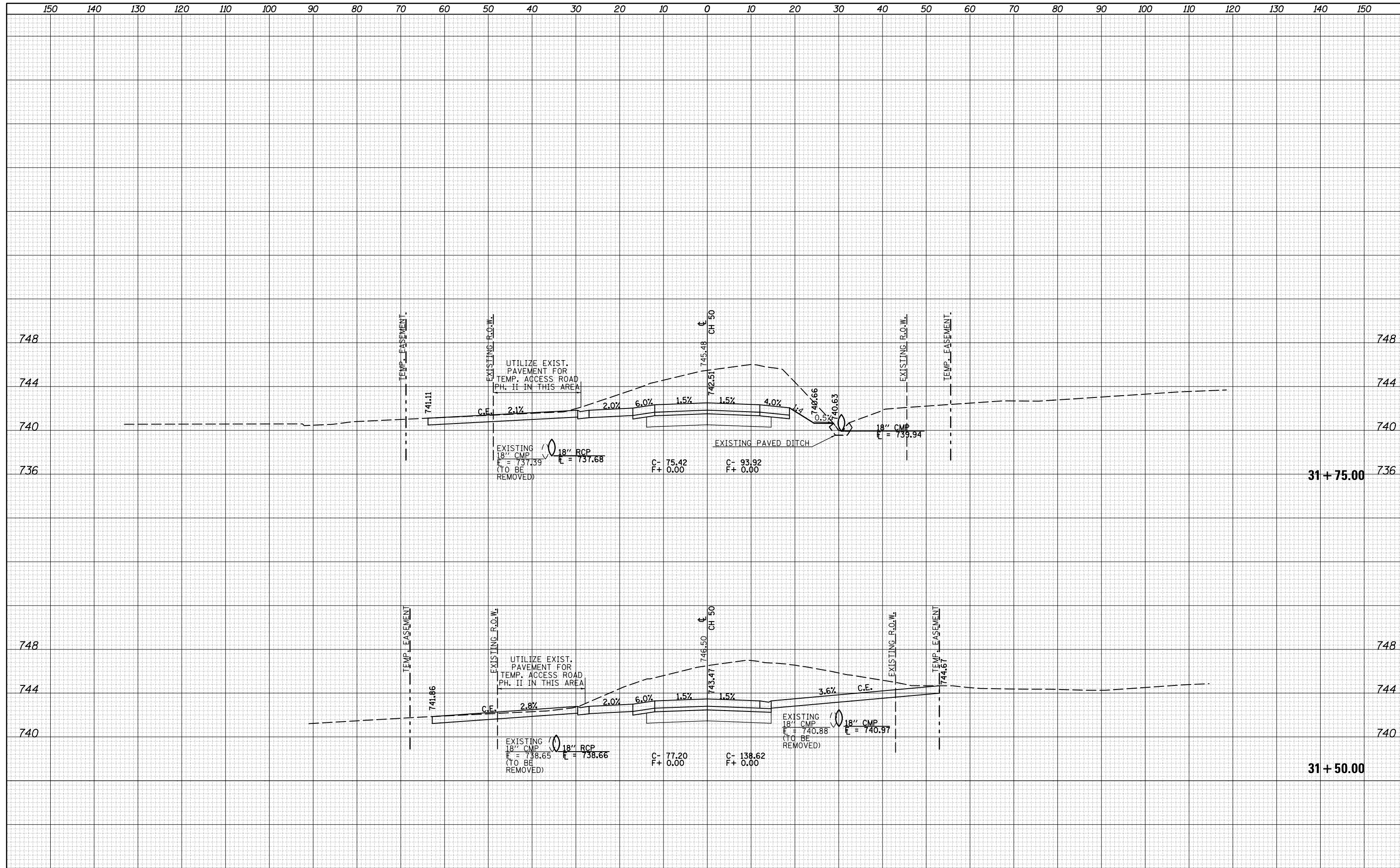
DATE	
BY	
ORIGINAL SURVEY	SURVEYED
NOTE BOOK NO.	PLOTTED
	TEMPLATE
	AREAS CHECKED



FILE NAME =	USER NAME = ceerlockbm	DESIGNED -	REVISED -	STATE OF ILLINOIS DEPARTMENT OF TRANSPORTATION	CROSS SECTIONS - CH 50		F.A.I. RTE.	SECTION	COUNTY	TOTAL SHEETS	SHEET NO.	
c:\pw\work\p\dot\ceerlockbm\d0208368\0570700	sh-t-XS_ex CH 50\ALT.dgn	DRAWN -	REVISED -				74	10-4BR	CHAMPAIGN	290	258	
	PLOT SCALE = 20.0000' / in.	CHECKED -	REVISED -		SCALE:		SHEET	OF	SHEETS	STA. 31+00.00	TO STA. 31+25.00	CONTRACT NO. 70700
MODELNAME	PLOT DATE = 11/9/2012	DATE -	REVISED -		ILLINOIS FED. AID PROJECT							

DATE	
BY	
FINAL SURVEY NO.	
SURVEY PLOTTED	
TEMPLATE AREAS CHECKED	
NOTE BOOK AREAS CHECKED	

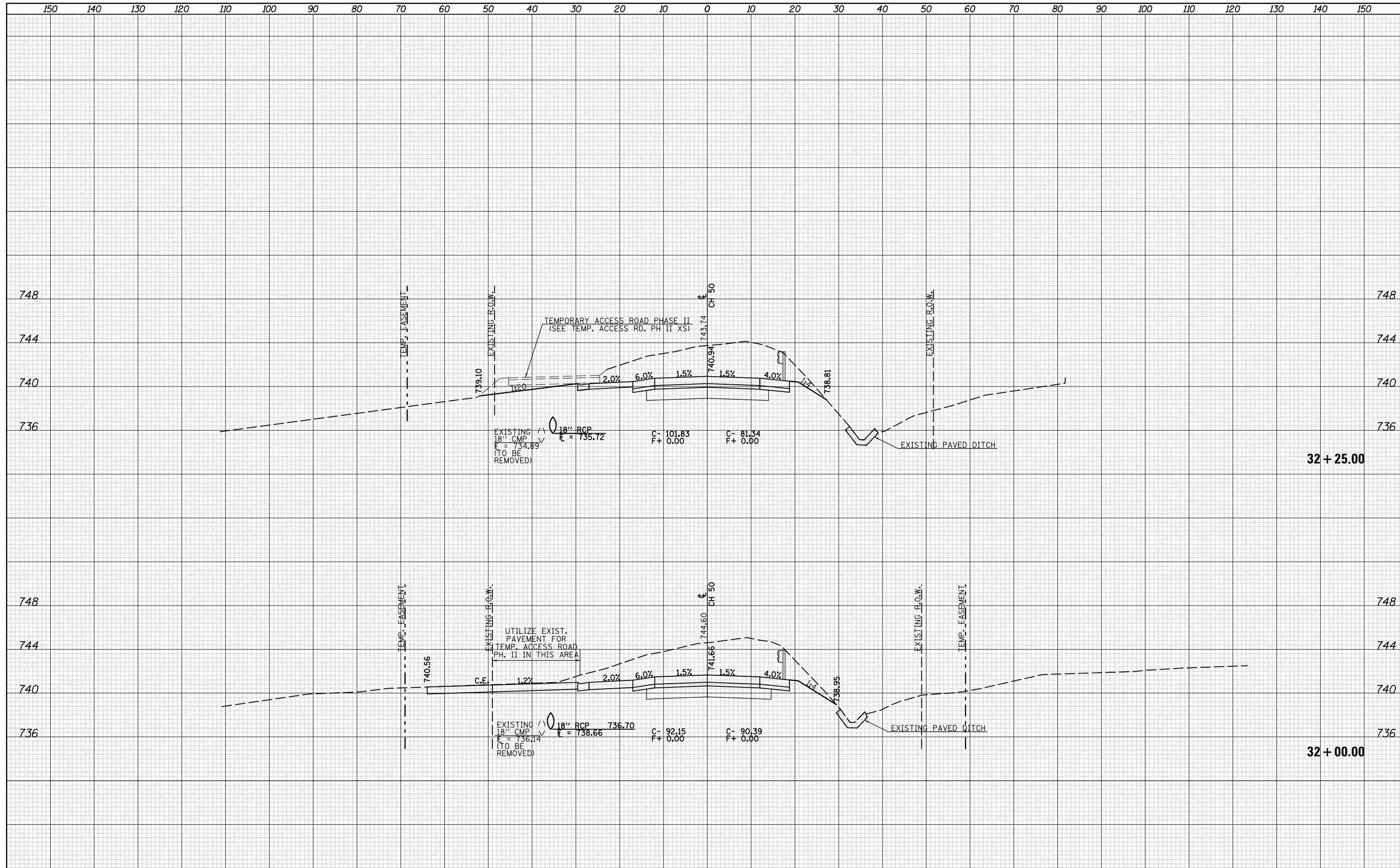
DATE	
BY	
ORIGINAL SURVEY NO.	
SURVEY PLOTTED	
TEMPLATE AREAS CHECKED	
NOTE BOOK AREAS CHECKED	



FILE NAME =	USER NAME = ceerlockbm	DESIGNED -	REVISED -	STATE OF ILLINOIS DEPARTMENT OF TRANSPORTATION	CROSS SECTIONS - CH 50		F.A.I. RTE.	SECTION	COUNTY	TOTAL SHEETS	SHEET NO.
c:\pw_work\pwork\ceerlockbm\d0208368\0570700	sh-t-XS_ex CH 50\ALT.dgn	DRAWN -	REVISED -				74	10-4BR	CHAMPAIGN	290	259
PLOT SCALE = 20.0000' / in.		CHECKED -	REVISED -		CONTRACT NO. 70700						
MODELNAME	PLOT DATE = 11/9/2012	DATE -	REVISED -		SCALE:	SHEET	OF	SHEETS	STA. 31+50.00	TO STA. 31+75.00	ILLINOIS FED. AID PROJECT

DATE	
BY	
FINISHED SURVEY	
PLOTTED	
TEMPLATE	
NOTE BOOK	
AREAS CHECKED	
NO.	

DATE	
BY	
ORIGINAL SURVEY	
PLOTTED	
TEMPLATE	
NOTE BOOK	
AREAS CHECKED	
NO.	



FILE NAME =
c:\pw_work\pwidot\cearlockbm\d0208368\0570700

USER NAME = cealockbm
sh-t-XS_ex CH 50(ALT).dgn
PLOT SCALE = 20.0000' / in.
PLOT DATE = 11/9/2012

DESIGNED -
DRAWN -
CHECKED -
DATE -

REVISED -
REVISED -
REVISED -
REVISED -

**STATE OF ILLINOIS
DEPARTMENT OF TRANSPORTATION**

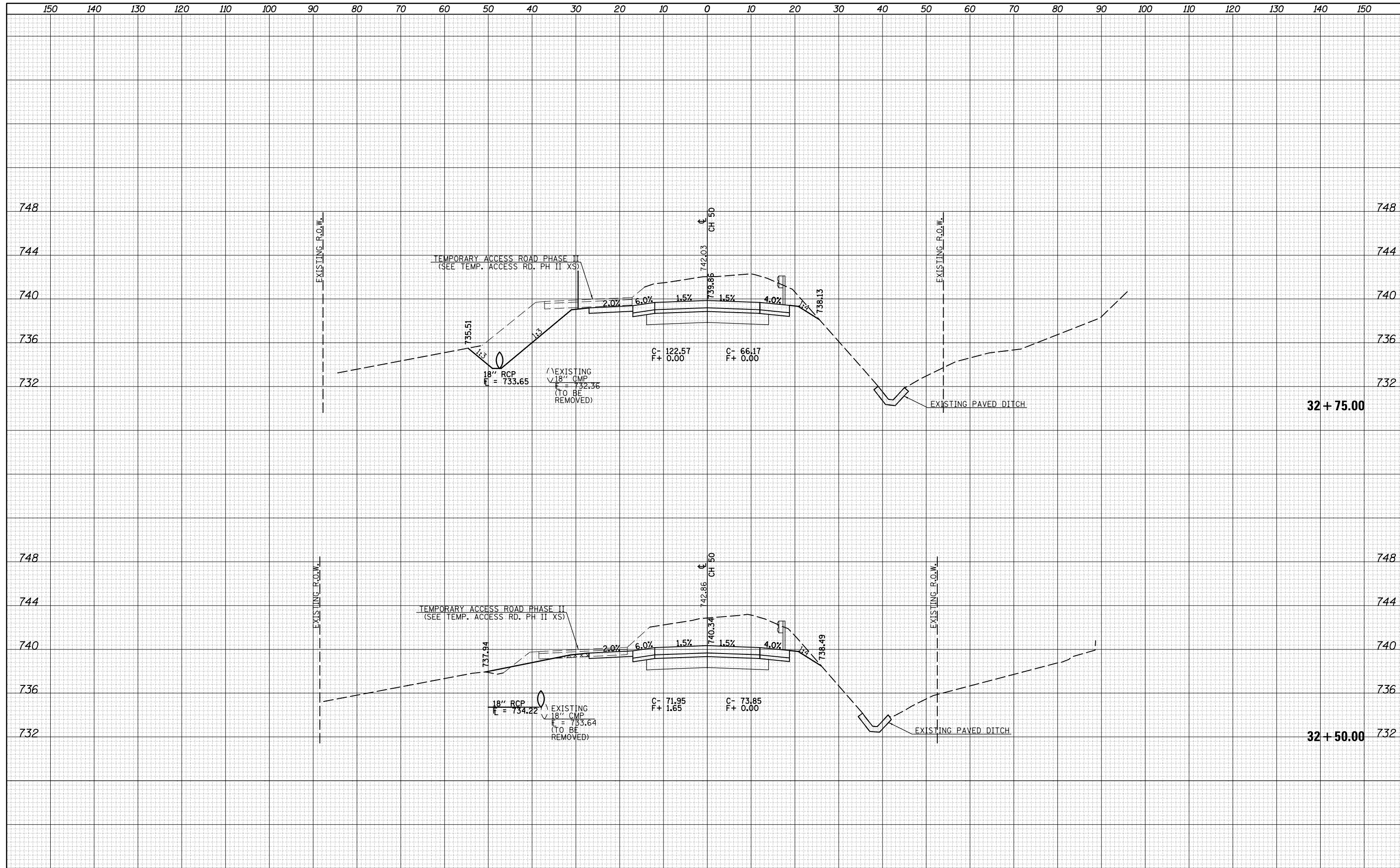
CROSS SECTIONS - CH 50

SCALE: SHEET OF SHEETS STA. 32+00.00 TO STA. 32+25.00

F.A.I. RTE.	SECTION	COUNTY	TOTAL SHEETS	SHEET NO.
74	10-4BR	CHAMPAIGN	290	260
			CONTRACT NO. 70700	
ILLINOIS FED. AID PROJECT				

DATE	
BY	
FINAL SURVEY	
SURVEYED	
PLOTTED	
TEMPLATE	
NOTE BOOK	
AREAS CHECKED	
NO.	

DATE	
BY	
ORIGINAL SURVEY	
SURVEYED	
PLOTTED	
TEMPLATE	
NOTE BOOK	
AREAS CHECKED	
NO.	



FILE NAME =
 c:\pw_work\pwidot\cearlockbm\d0208368\0570700

USER NAME = cealockbm
 sh-t-XS_ex CH 50(ALT).ldgn
 PLOT SCALE = 20.0000' / in.
 PLOT DATE = 11/9/2012

DESIGNED -
 DRAWN -
 CHECKED -
 DATE -

REVISED -
 REVISED -
 REVISED -
 REVISED -

STATE OF ILLINOIS
 DEPARTMENT OF TRANSPORTATION

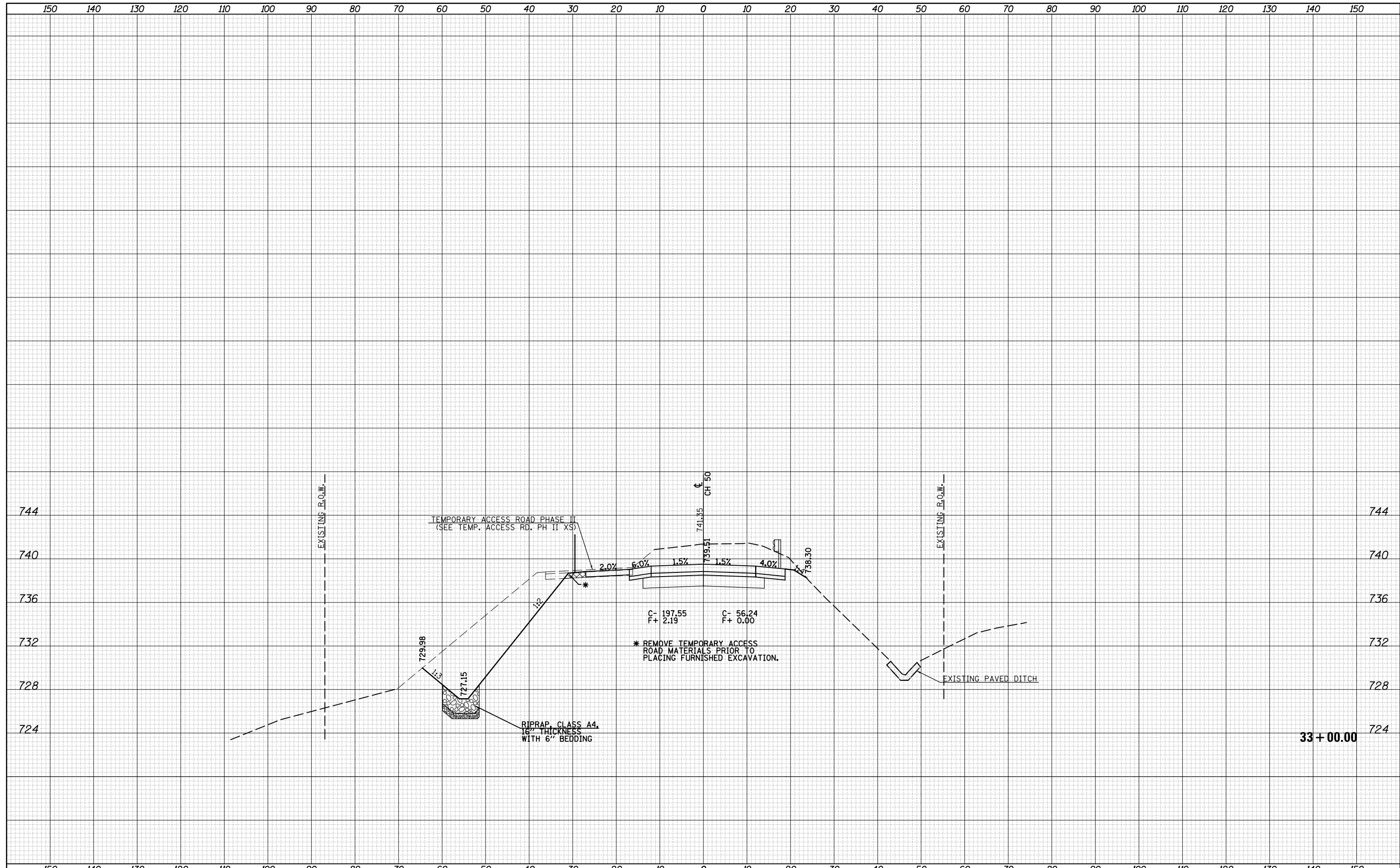
CROSS SECTIONS - CH 50

SCALE: SHEET OF SHEETS STA. 32+50.00 TO STA. 32+75.00

F.A.I. RTE.	SECTION	COUNTY	TOTAL SHEETS	SHEET NO.
74	10-4BR	CHAMPAIGN	290	261
CONTRACT NO. 70700			ILLINOIS FED. AID PROJECT	

DATE	
BY	
SURVEYED	
PLOTTED	
TEMPLATE	
AREAS CHECKED	
FINAL SURVEY	
NOTE BOOK	
NO.	

DATE	
BY	
SURVEYED	
PLOTTED	
TEMPLATE	
AREAS CHECKED	
ORIGINAL SURVEY	
NOTE BOOK	
NO.	



FILE NAME = c:\pw_work\pwidot\cearlockbm\d0208368\0570700

USER NAME = cearlockbm
 DESIGNED -
 DRAWN -
 CHECKED -
 DATE -

REVISÉ -
 REVISÉ -
 REVISÉ -
 REVISÉ -

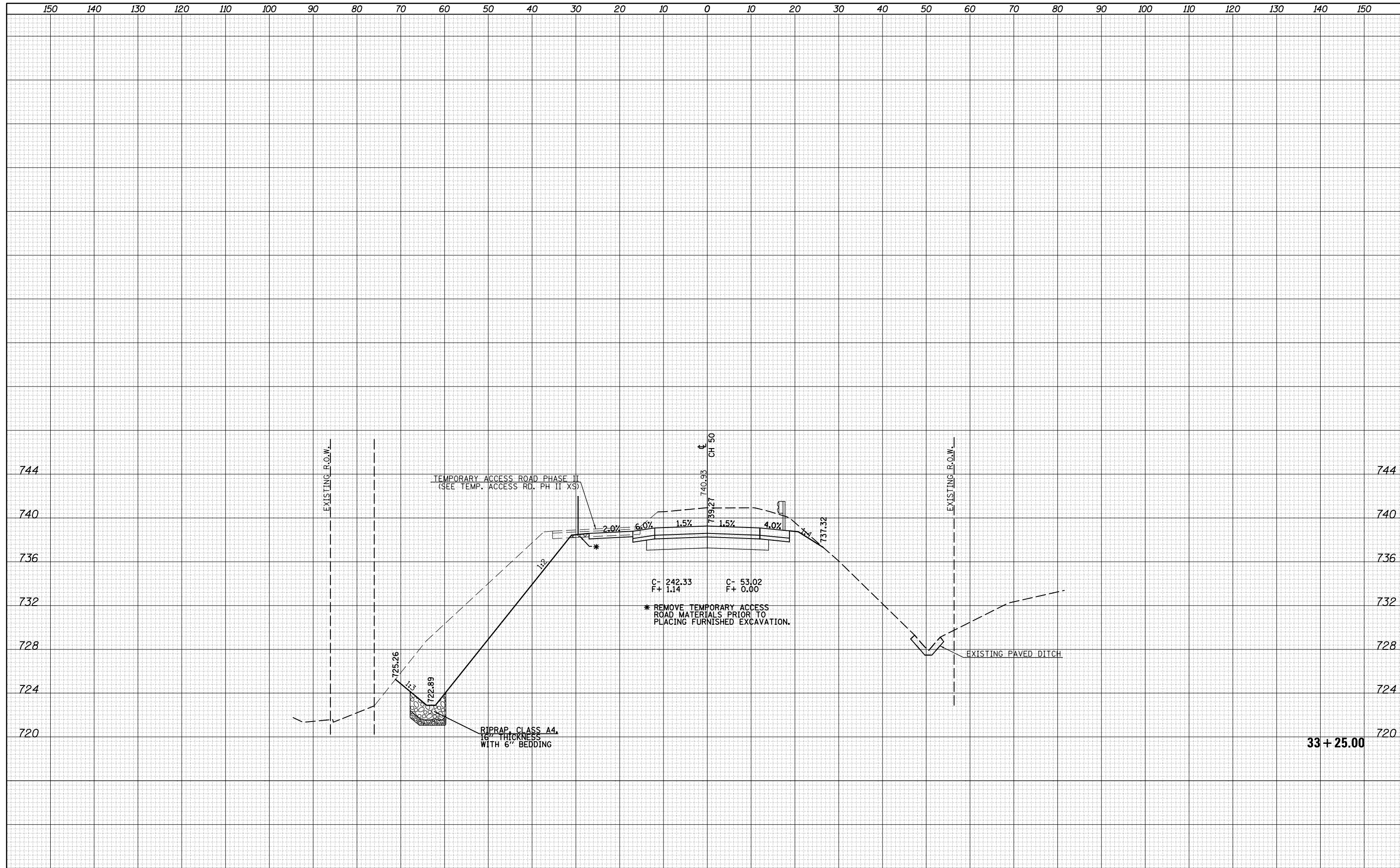
STATE OF ILLINOIS
 DEPARTMENT OF TRANSPORTATION

CROSS SECTIONS - CH 50
 SCALE: SHEET OF SHEETS STA. 33+00.00 TO STA. 33+00.00

F.A.I. RTE.	SECTION	COUNTY	TOTAL SHEETS	SHEET NO.
74	10-4BR	CHAMPAIGN	290	262
CONTRACT NO. 70700			ILLINOIS FED. AID PROJECT	

DATE	
BY	
FINAL SURVEY NO.	
SURVEYED PLOTTED	
NOTE BOOK	
AREAS CHECKED	

DATE	
BY	
ORIGINAL SURVEY NO.	
SURVEYED PLOTTED	
NOTE BOOK	
AREAS CHECKED	



FILE NAME = c:\pw_work\pwidot\cearlockbm\d0208368\0570700

USER NAME = cealockbm	DESIGNED -	REVISED -
sh-t-XS_ex CH 50(ALT).dgn	DRAWN -	REVISED -
PLOT SCALE = 20.0000' / in.	CHECKED -	REVISED -
PLOT DATE = 11/9/2012	DATE -	REVISED -

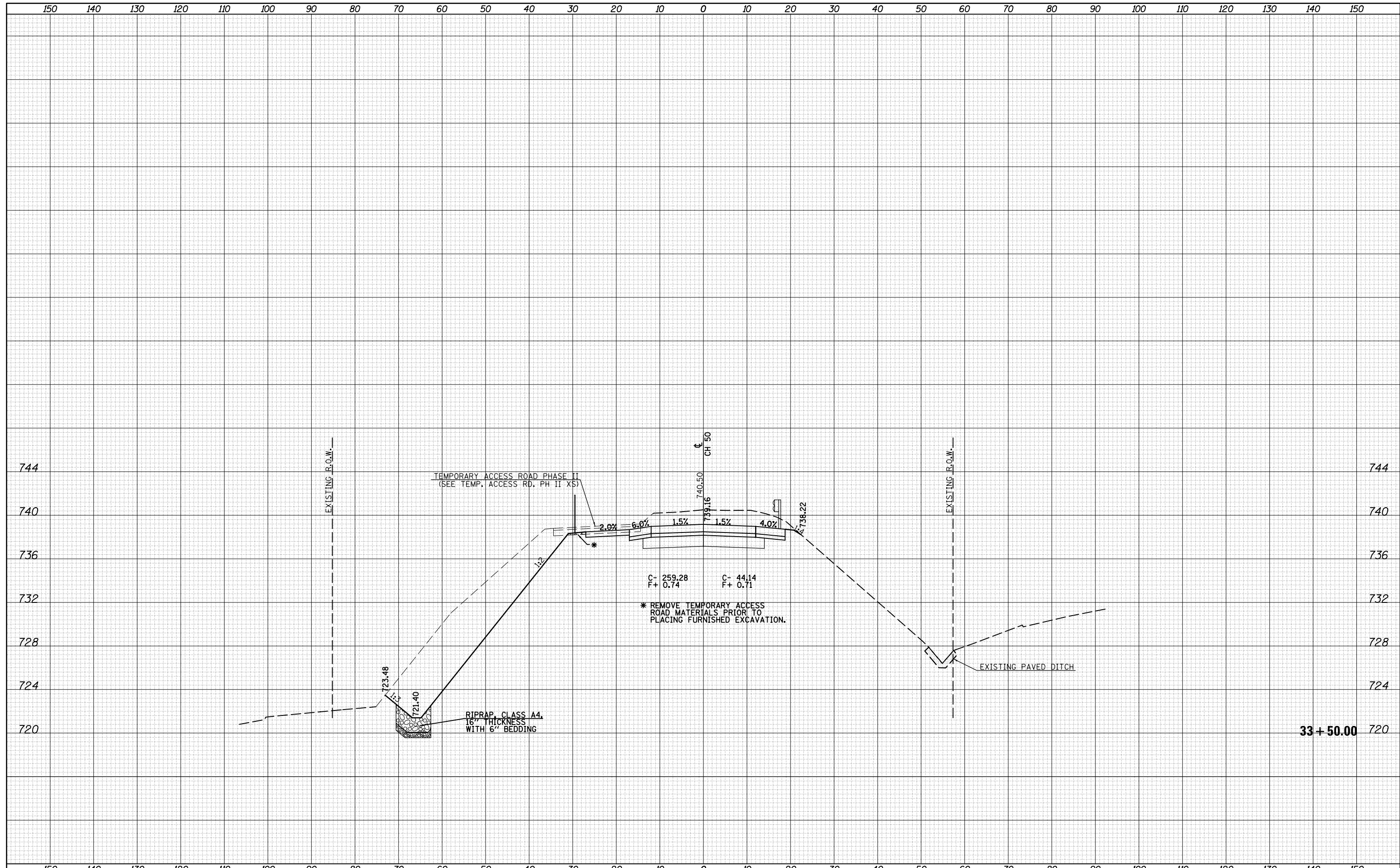
**STATE OF ILLINOIS
DEPARTMENT OF TRANSPORTATION**

CROSS SECTIONS - CH 50
SCALE: SHEET OF SHEETS STA. 33+25.00 TO STA. 33+25.00

F.A.I. RTE.	SECTION	COUNTY	TOTAL SHEETS	SHEET NO.
74	10-4BR	CHAMPAIGN	290	263
CONTRACT NO. 70700				

DATE	
BY	
FINAL SURVEY	SURVEYED
NOTE BOOK	PLOTTED
NO.	TEMPLATE
	AREAS
	CHECKED

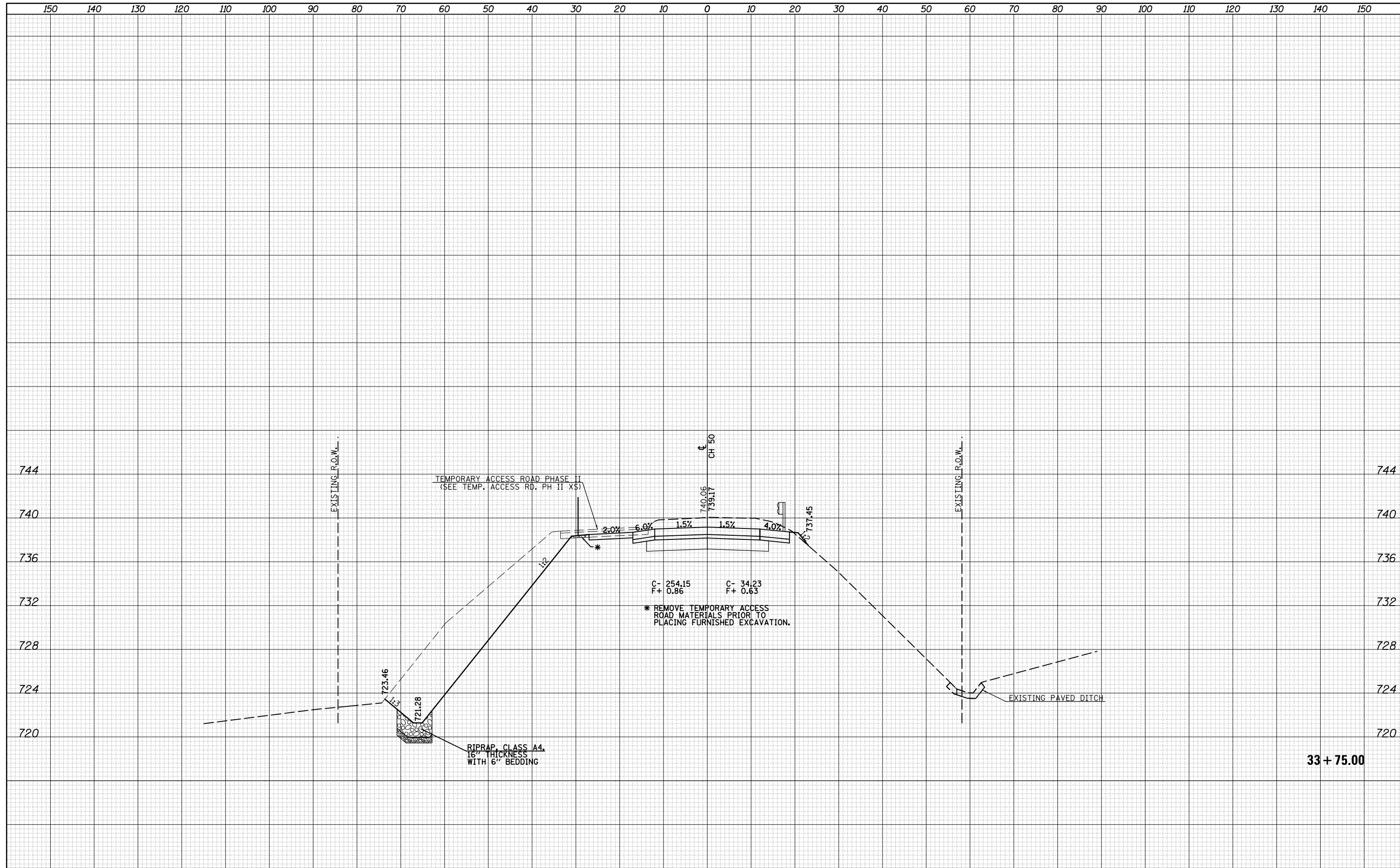
DATE	
BY	
ORIGINAL SURVEY	SURVEYED
NOTE BOOK	PLOTTED
NO.	TEMPLATE
	AREAS
	CHECKED



FILE NAME =	USER NAME = ceorlockbm	DESIGNED -	REVISED -	STATE OF ILLINOIS DEPARTMENT OF TRANSPORTATION	CROSS SECTIONS - CH 50			F.A.I. RTE.	SECTION	COUNTY	TOTAL SHEETS	SHEET NO.
c:\pw_work\pwidot\ceorlockbm\d0208368\0570700	sh-t-XS_ex CH 50\ALT.dgn	DRAWN -	REVISED -					74	10-4BR	CHAMPAIGN	290	264
	PLOT SCALE = 20.0000' / in.	CHECKED -	REVISED -		CONTRACT NO. 70700							
\$MODELNAME\$	PLOT DATE = 11/9/2012	DATE -	REVISED -		SCALE:	SHEET	OF	SHEETS	STA. 33+50.00	TO STA. 33+50.00	ILLINOIS FED. AID PROJECT	

DATE	
BY	
FINAL SURVEY	SURVEYED
NOTE BOOK	PLOTTED
NO.	TEMPLATE
	AREAS CHECKED

DATE	
BY	
ORIGINAL SURVEY	SURVEYED
NOTE BOOK	PLOTTED
NO.	TEMPLATE
	AREAS CHECKED



FILE NAME =
 c:\pw_work\pwidth\cearlockbm\d0208368\0570700

USER NAME = cealockbm
 sh-t-XS_ex CH 50(ALT).ldgn
 PLOT SCALE = 20.0000' / in.
 PLOT DATE = 11/9/2012

DESIGNED -
 DRAWN -
 CHECKED -
 DATE -

REVISED -
 REVISED -
 REVISED -
 REVISED -

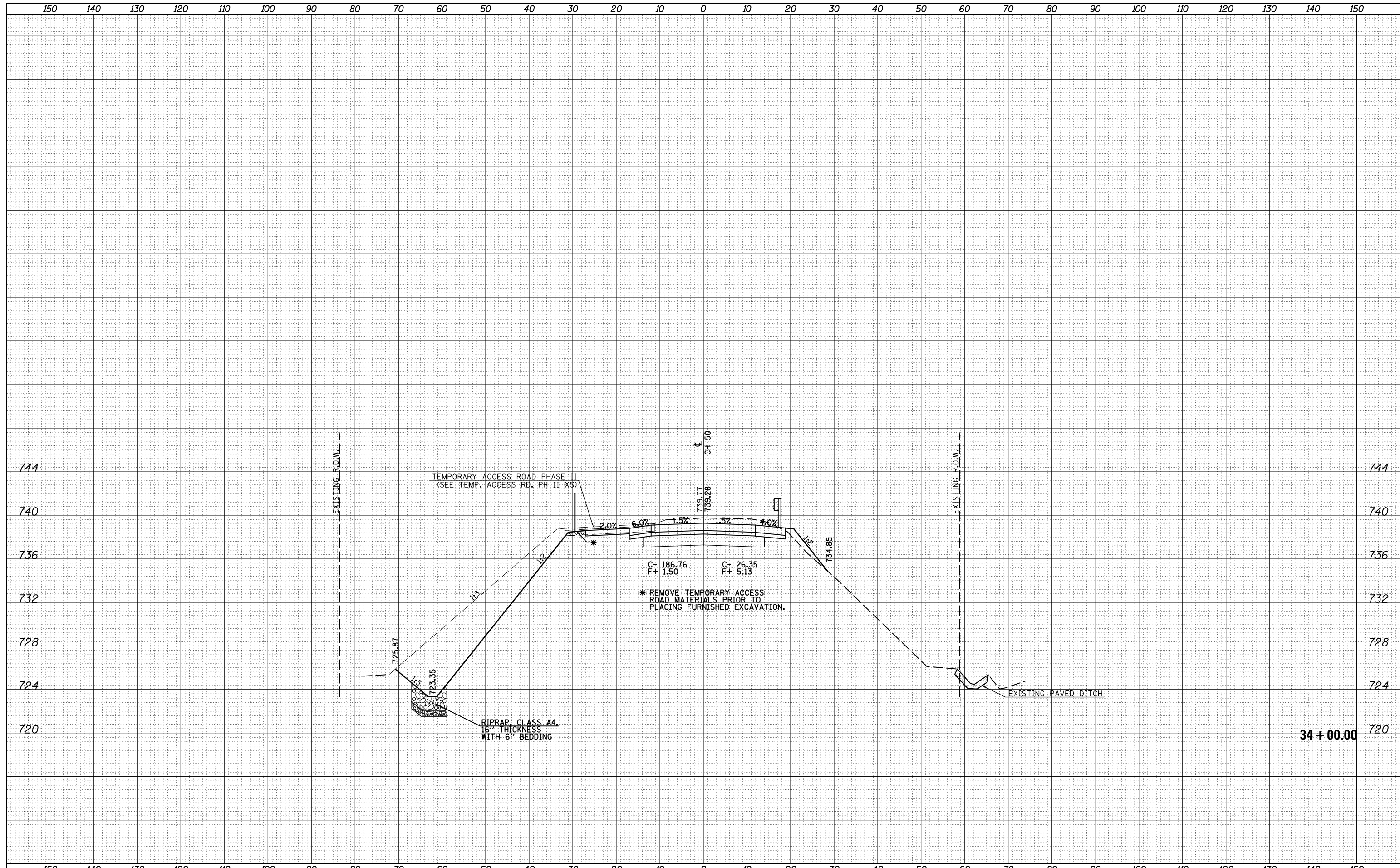
**STATE OF ILLINOIS
 DEPARTMENT OF TRANSPORTATION**

CROSS SECTIONS - CH 50
 SCALE: SHEET OF SHEETS STA. 33+75.00 TO STA. 33+75.00

F.A.I. RTE.	SECTION	COUNTY	TOTAL SHEETS	SHEET NO.
74	10-4BR	CHAMPAIGN	290	265
CONTRACT NO. 70700				

DATE	
BY	
FINAL SURVEY NO.	
SURVEYED PLOTTED AREAS CHECKED	
NOTE BOOK	
TEMPLATE	
AREAS CHECKED	

DATE	
BY	
ORIGINAL SURVEY NO.	
SURVEYED PLOTTED AREAS CHECKED	
NOTE BOOK	
TEMPLATE	
AREAS CHECKED	



FILE NAME = c:\pw_work\pwidot\cearlockbm\d0208368\0570700

USER NAME = cealockbm	DESIGNED -	REVISED -
sh-t-XS_ex CH 50(ALT).dgn	DRAWN -	REVISED -
PLOT SCALE = 20.0000' / in.	CHECKED -	REVISED -
PLOT DATE = 11/9/2012	DATE -	REVISED -

**STATE OF ILLINOIS
DEPARTMENT OF TRANSPORTATION**

CROSS SECTIONS - CH 50

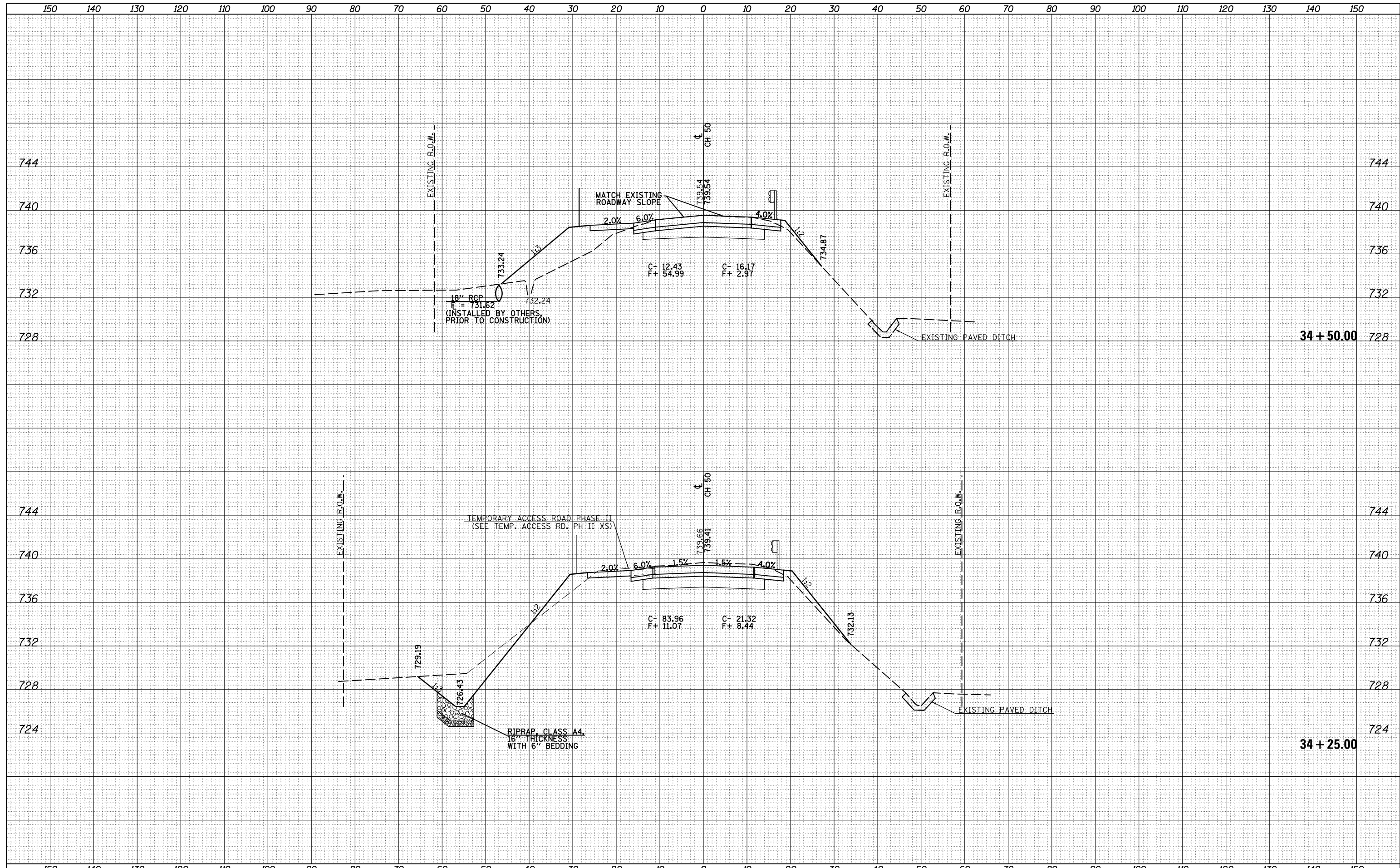
SCALE: SHEET OF SHEETS STA. 34+00.00 TO STA. 34+00.00

F.A.I. RTE.	SECTION	COUNTY	TOTAL SHEETS	SHEET NO.
74	10-4BR	CHAMPAIGN	290	266
			CONTRACT NO.	70700

ILLINOIS FED. AID PROJECT

DATE	
BY	
SURVEYED	
PLOTTED	
TEMPLATE	
AREAS	
CHECKED	
NO.	

DATE	
BY	
SURVEYED	
PLOTTED	
TEMPLATE	
AREAS	
CHECKED	
NO.	



FILE NAME = c:\pw_work\pwidot\cearlockbm\d0208368\0570700

USER NAME = cearlockbm
 DESIGNED -
 DRAWN -
 CHECKED -
 DATE -

REVISIED -
 REVISIED -
 REVISIED -
 REVISIED -

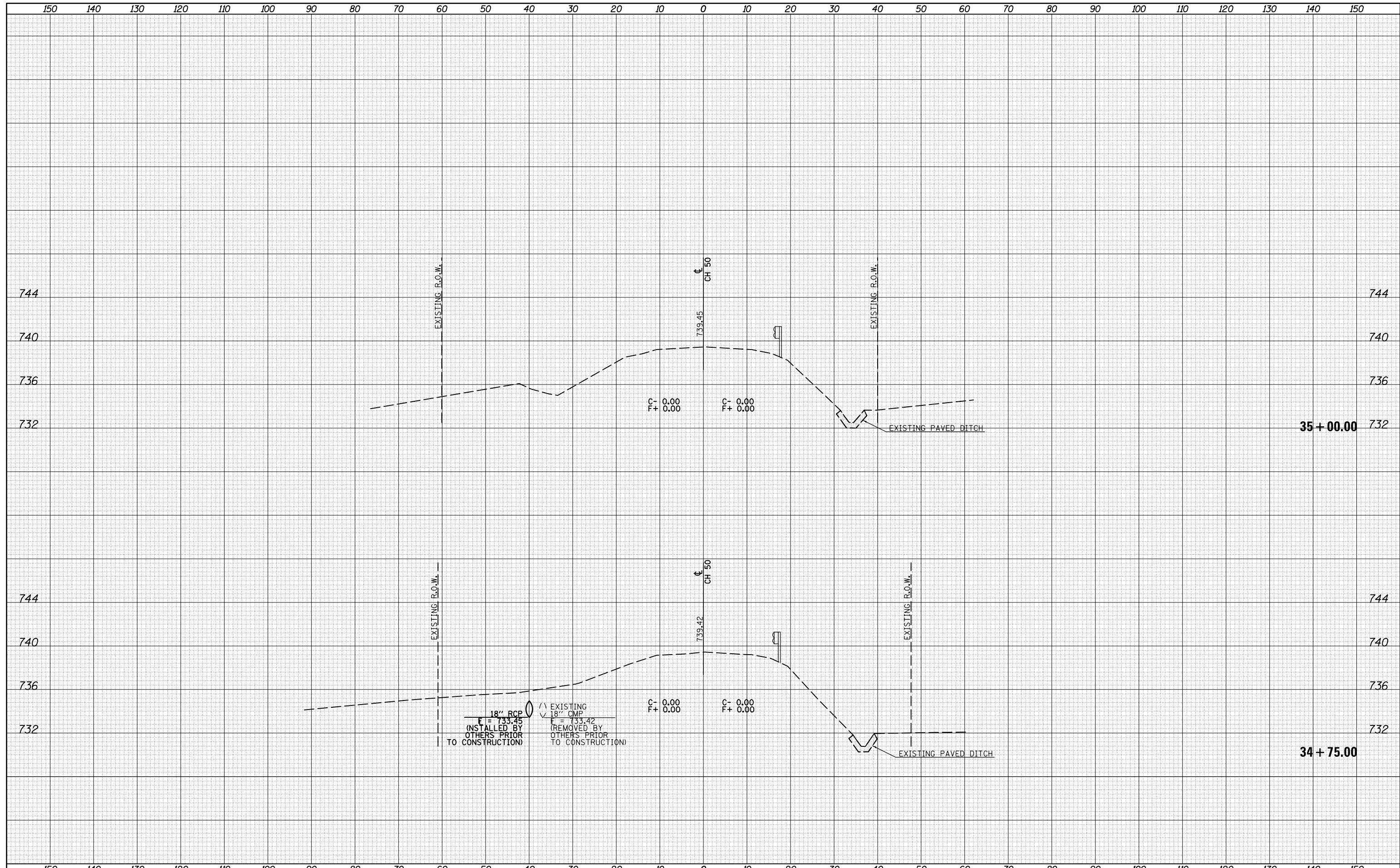
**STATE OF ILLINOIS
 DEPARTMENT OF TRANSPORTATION**

CROSS SECTIONS - CH 50
 SCALE: SHEET OF SHEETS STA. 34+25.00 TO STA. 34+50.00

F.A.I. RTE.	SECTION	COUNTY	TOTAL SHEETS	SHEET NO.
74	10-4BR	CHAMPAIGN	290	267
CONTRACT NO. 70700			ILLINOIS FED. AID PROJECT	

DATE	
BY	
FINAL SURVEY	SURVEYED
NOTE BOOK	PLOTTED
NO.	TEMPLATE
	AREAS CHECKED

DATE	
BY	
ORIGINAL SURVEY	SURVEYED
NOTE BOOK	PLOTTED
NO.	TEMPLATE
	AREAS CHECKED



FILE NAME =
 c:\pw_work\pwidot\cearlockbm\d0208368\0570700

USER NAME = cealockbm
 sh-t-XS_ex CH 50(ALT).dgn
 PLOT SCALE = 20.0000' / in.
 PLOT DATE = 11/9/2012

DESIGNED -
 DRAWN -
 CHECKED -
 DATE -

REVISED -
 REVISED -
 REVISED -
 REVISED -

**STATE OF ILLINOIS
 DEPARTMENT OF TRANSPORTATION**

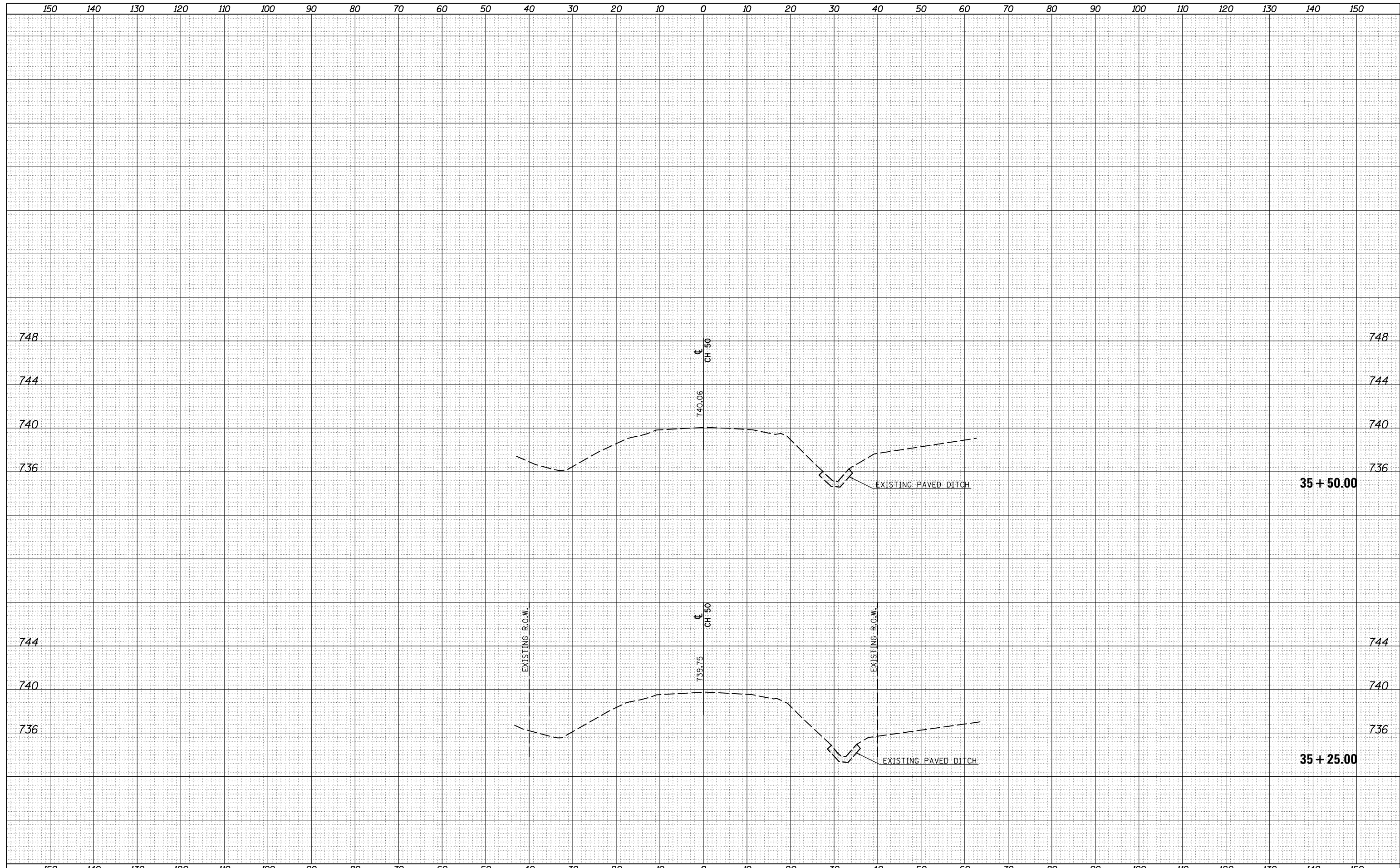
CROSS SECTIONS - CH 50

SCALE: SHEET OF SHEETS STA. 34+75.00 TO STA. 35+00.00

F.A.I. RTE.	SECTION	COUNTY	TOTAL SHEETS	SHEET NO.
74	10-4BR	CHAMPAIGN	290	268
CONTRACT NO. 70700			ILLINOIS FED. AID PROJECT	

DATE	
BY	
SURVEYED	
PLOTTED	
TEMPLATE	
AREAS	
CHECKED	
FINAL SURVEY	
NOTE BOOK	
NO.	

DATE	
BY	
SURVEYED	
PLOTTED	
TEMPLATE	
AREAS	
CHECKED	
ORIGINAL SURVEY	
NOTE BOOK	
NO.	



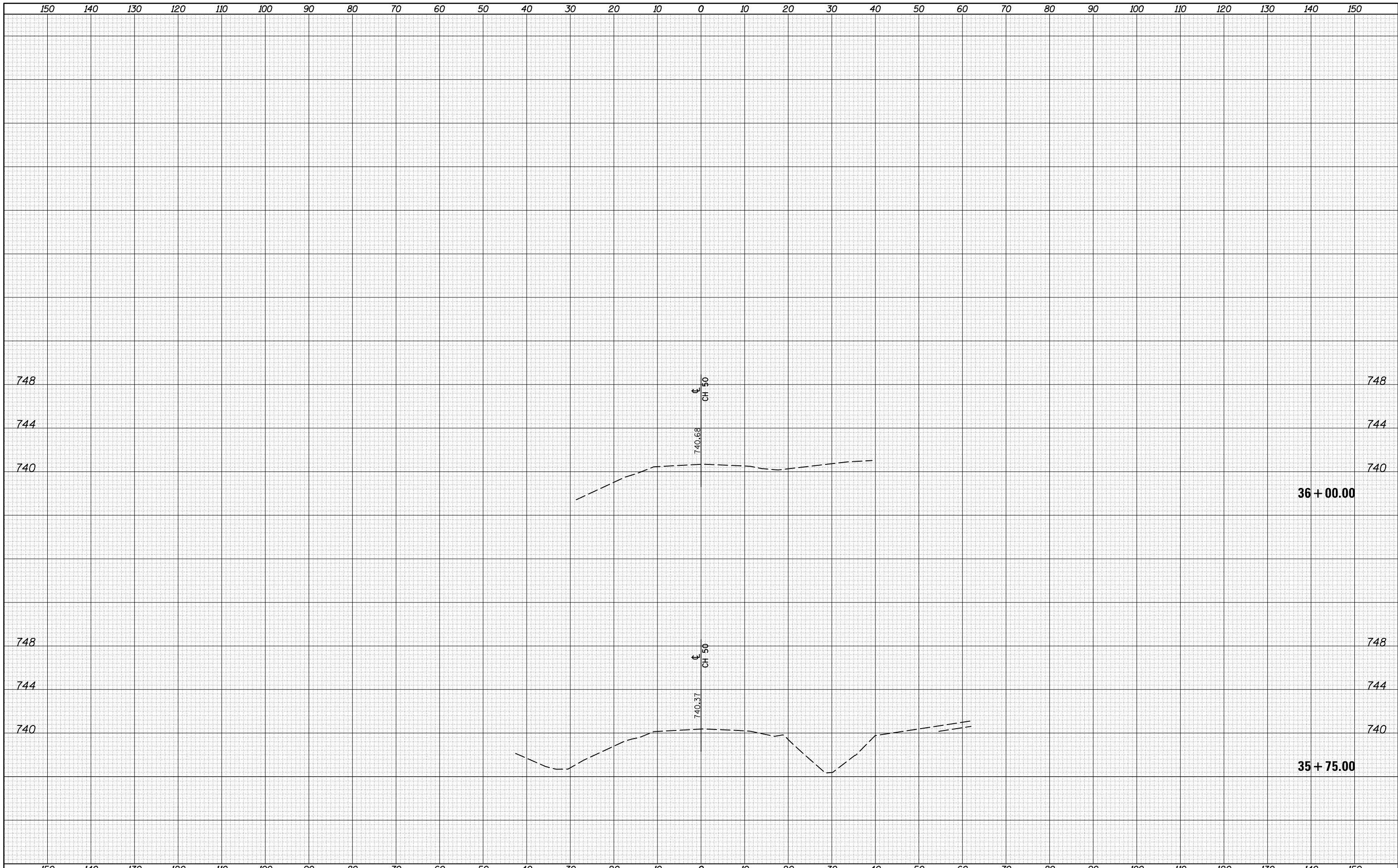
FILE NAME = c:\pw_work\p1dot\cearlockbm\d0208368\0570700

USER NAME = cealockbm	DESIGNED -	REVISED -
sh-t-XS_ex CH 50(ALT).dgn	DRAWN -	REVISED -
PLOT SCALE = 20.0000' / in.	CHECKED -	REVISED -
PLOT DATE = 11/9/2012	DATE -	REVISED -

STATE OF ILLINOIS
DEPARTMENT OF TRANSPORTATION

CROSS SECTIONS - CH 50
SCALE: SHEET OF SHEETS STA. 35+25.00 TO STA. 35+50.00

F.A.I. RTE.	SECTION	COUNTY	TOTAL SHEETS	SHEET NO.
74	10-4BR	CHAMPAIGN	290	269
			CONTRACT NO.	70700
ILLINOIS FED. AID PROJECT				



DATE	
BY	
FINAL SURVEY	SURVEYED
NOTE BOOK	PLOTTED
NO.	TEMPLATE
	AREAS CHECKED
	AREAS CHECKED

DATE	
BY	
ORIGINAL SURVEY	SURVEYED
NOTE BOOK	PLOTTED
NO.	TEMPLATE
	AREAS CHECKED
	AREAS CHECKED

FILE NAME = c:\pw_work\pwidot\cearlockbm\d0208368\0570700

USER NAME = cearlockbm
 sh-t-XS_ex CH 50(ALT).ldgn
 PLOT SCALE = 20.0000' / in.
 PLOT DATE = 11/9/2012

DESIGNED -
 DRAWN -
 CHECKED -
 DATE -

REVISED -
 REVISED -
 REVISED -
 REVISED -

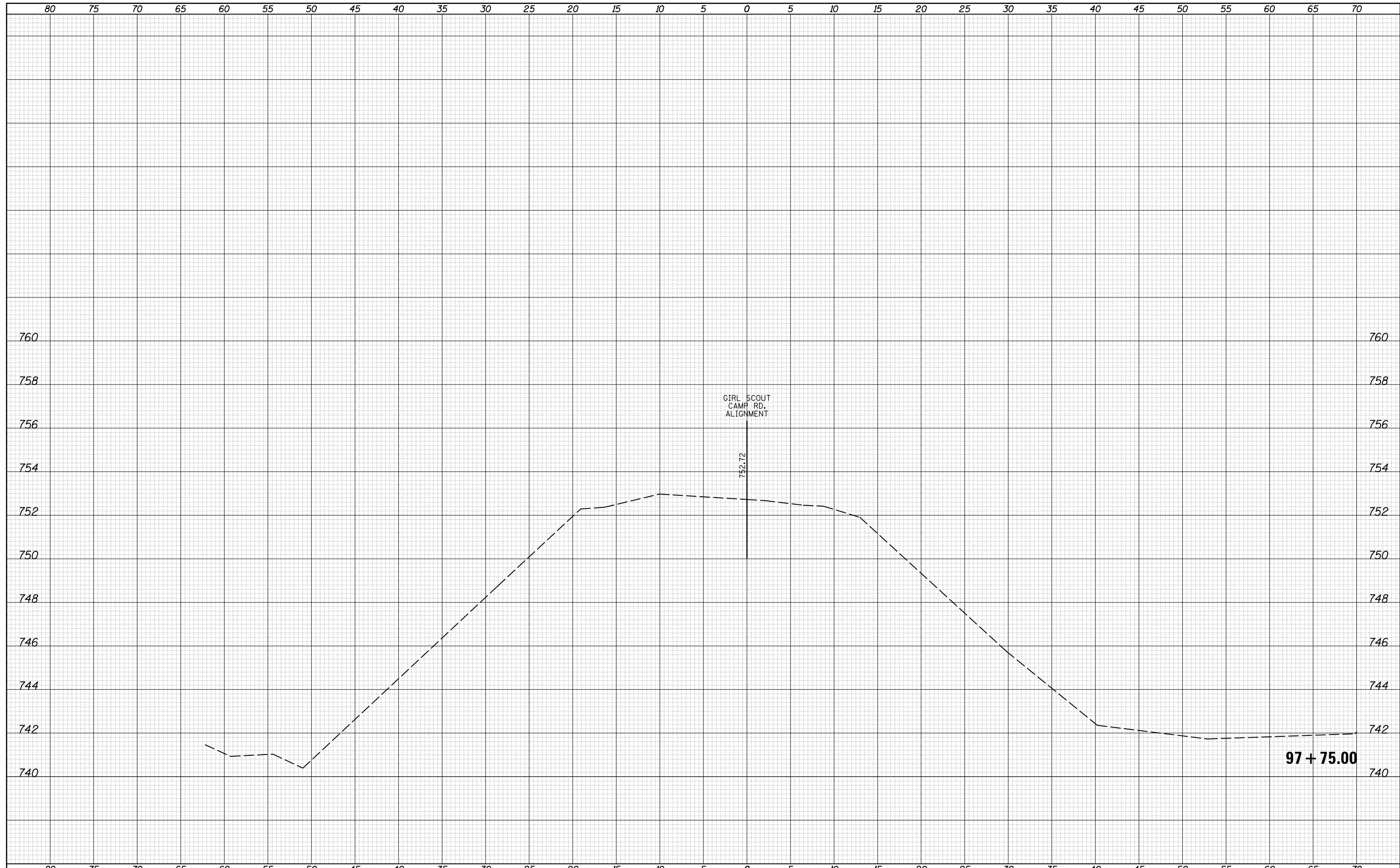
STATE OF ILLINOIS
 DEPARTMENT OF TRANSPORTATION

CROSS SECTIONS - CH 50
 SCALE: SHEET OF SHEETS STA. 35+75.00 TO STA. 36+00.00

F.A.I. RTE.	SECTION	COUNTY	TOTAL SHEETS	SHEET NO.
74	10-4BR	CHAMPAIGN	290	270
CONTRACT NO. 70700			ILLINOIS FED. AID PROJECT	

DATE	
BY	
FINAL SURVEY NO.	
SURVEYED PLOTTED	
TEMPLATE AREAS CHECKED	
NOTE BOOK AREAS CHECKED	

DATE	
BY	
ORIGINAL SURVEY NO.	
SURVEYED PLOTTED	
TEMPLATE AREAS CHECKED	
NOTE BOOK AREAS CHECKED	



FILE NAME = c:\pw_work\pwidot\cearlockbm\d0208368\0570700

USER NAME = cearlockbm	DESIGNED -	REVISED -
sh-t-XS-Girl Scout Camp Rd.dgn	DRAWN -	REVISED -
PLOT SCALE = 10.0000' / in.	CHECKED -	REVISED -
PLOT DATE = 11/9/2012	DATE -	REVISED -

**STATE OF ILLINOIS
DEPARTMENT OF TRANSPORTATION**

**CROSS SECTIONS
GIRL SCOUT CAMP RD.**

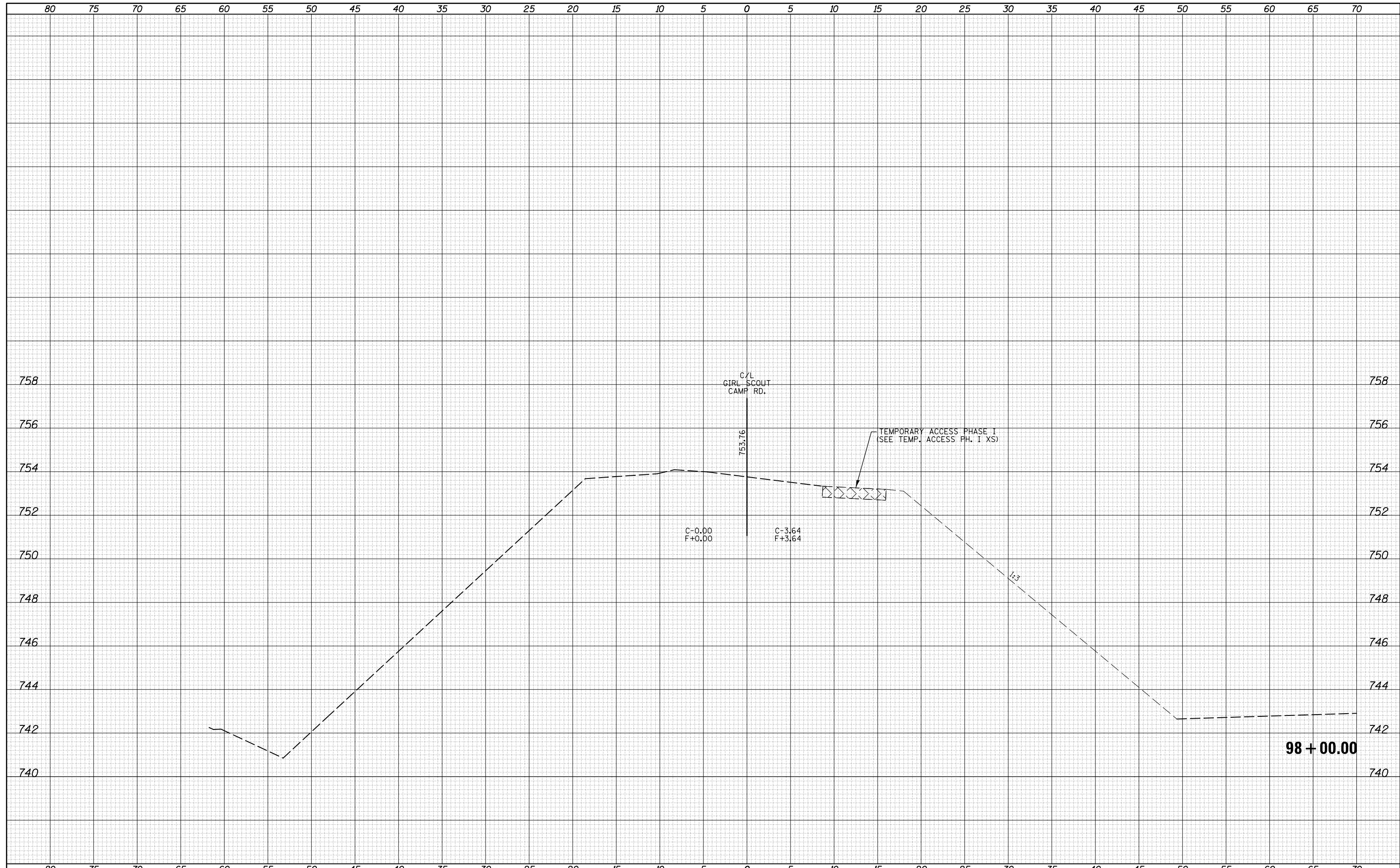
SCALE: ---- SHEET 1 OF 9 SHEETS STA. 97+75.00 TO STA. ----

F.A.I. RTE.	SECTION	COUNTY	TOTAL SHEETS	SHEET NO.
74	10-4BR	CHAMPAIGN	290	271
			CONTRACT NO. 70700	

ILLINOIS FED. AID PROJECT

DATE	
BY	
FINAL SURVEY	SURVEYED
NOTE BOOK	PLOTTED
NO.	TEMPLATE
	AREAS CHECKED

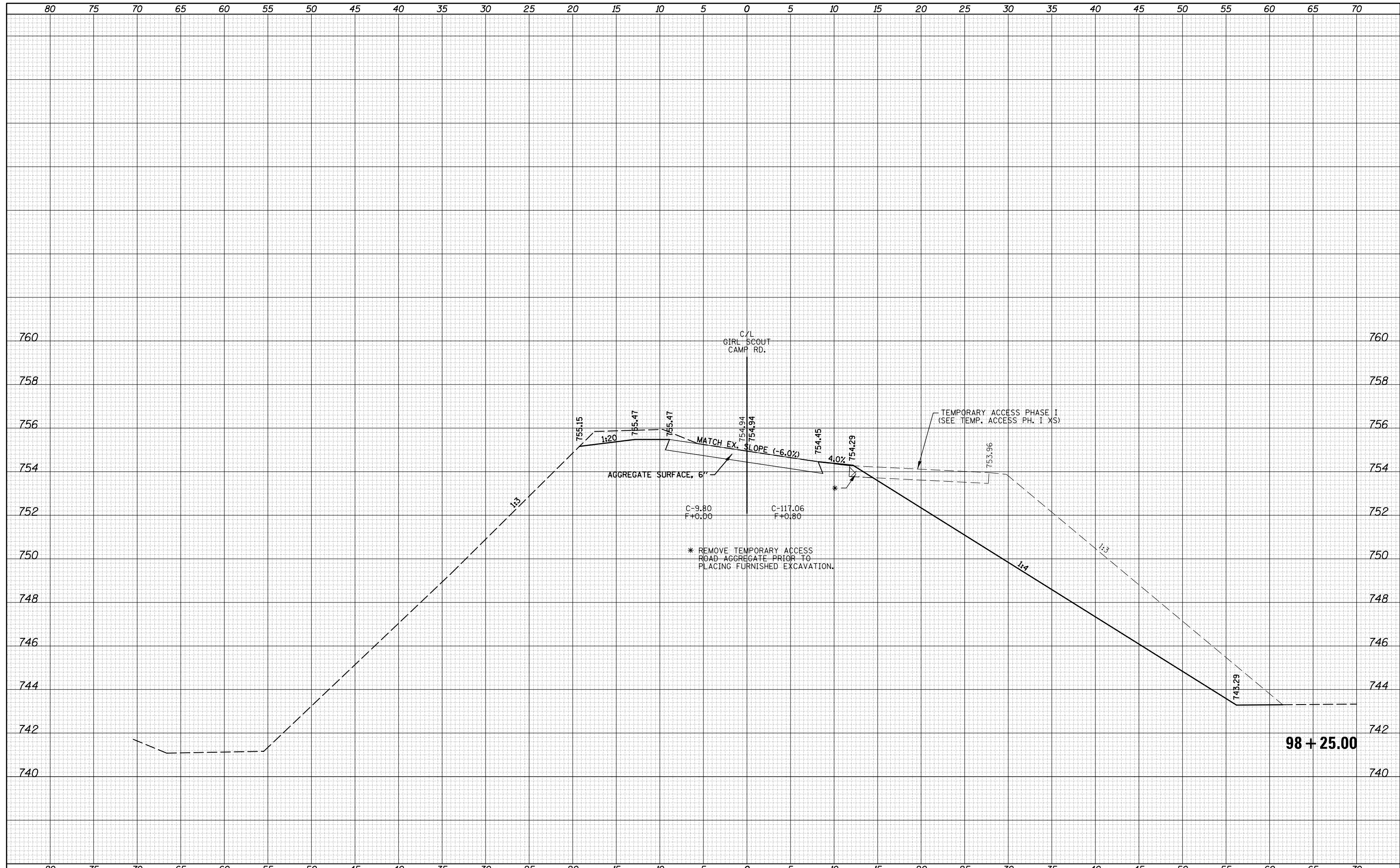
DATE	
BY	
ORIGINAL SURVEY	SURVEYED
NOTE BOOK	PLOTTED
NO.	TEMPLATE
	AREAS CHECKED



FILE NAME =	USER NAME = ceerlockbm	DESIGNED -	REVISED -	STATE OF ILLINOIS DEPARTMENT OF TRANSPORTATION	CROSS SECTIONS GIRL SCOUT CAMP RD.			F.A.I. RTE.	SECTION	COUNTY	TOTAL SHEETS	SHEET NO.
c:\pw_work\pwidot\ceerlockbm\d0208368\0570700	sh-t-XS-Girl Scout Camp Rd.dgn	DRAWN -	REVISED -					74	10-4BR	CHAMPAIGN	290	272
Default	PLOT SCALE = 10.0000' / in.	CHECKED -	REVISED -		CONTRACT NO. 70700			ILLINOIS FED. AID PROJECT				
	PLOT DATE = 11/9/2012	DATE -	REVISED -		SCALE: ----	SHEET 2	OF 9 SHEETS	STA. 98+00.00	TO STA. ----			

DATE	
BY	
SURVEYED	
PLOTTED	
TEMPLATE	
AREAS	
CHECKED	
FINAL	
SURVEY	
NOTE BOOK	
NO.	

DATE	
BY	
SURVEYED	
PLOTTED	
TEMPLATE	
AREAS	
CHECKED	
ORIGINAL	
SURVEY	
NOTE BOOK	
NO.	



FILE NAME = c:\pw_work\pwwork\cearlockbm\d0208368\0570700

USER NAME = cealockbm	DESIGNED -	REVISED -
sh-t-XS-Girl Scout Camp Rd.dgn	DRAWN -	REVISED -
PLOT SCALE = 10.0000' / in.	CHECKED -	REVISED -
PLOT DATE = 11/9/2012	DATE -	REVISED -

**STATE OF ILLINOIS
DEPARTMENT OF TRANSPORTATION**

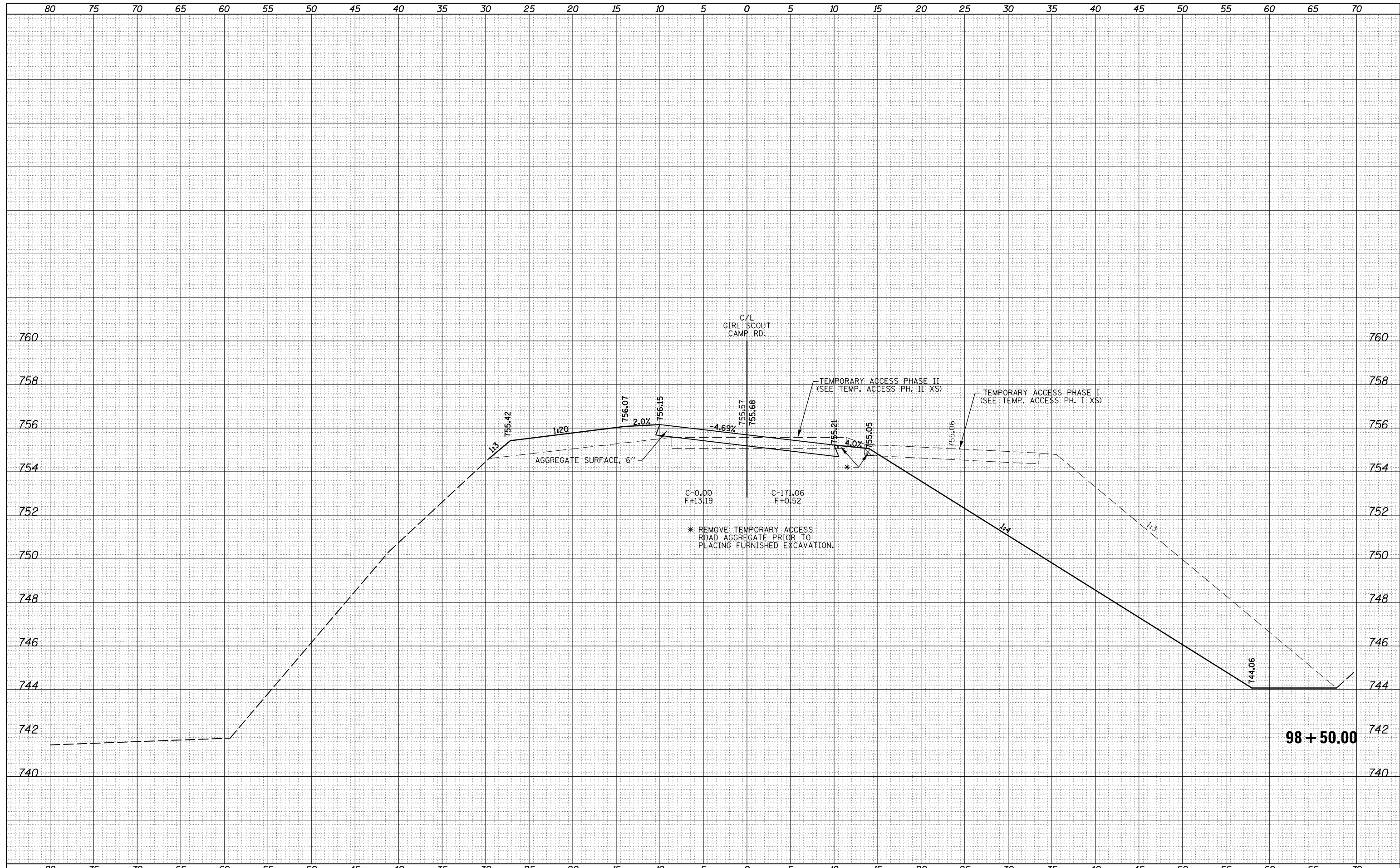
**CROSS SECTIONS
GIRL SCOUT CAMP RD.**

SCALE: ---- SHEET 3 OF 9 SHEETS STA. 98+25.00 TO STA. ----

F.A.I. RTE.	SECTION	COUNTY	TOTAL SHEETS	SHEET NO.
74	10-4BR	CHAMPAIGN	290	273
			CONTRACT NO. 70700	
ILLINOIS FED. AID PROJECT				

DATE	
BY	
SURVEYED	
PLOTTED	
TEMPLATE	
AREAS	
CHECKED	
FINAL SURVEY	
NOTE BOOK	
NO.	

DATE	
BY	
SURVEYED	
PLOTTED	
TEMPLATE	
AREAS	
CHECKED	
ORIGINAL SURVEY	
NOTE BOOK	
NO.	

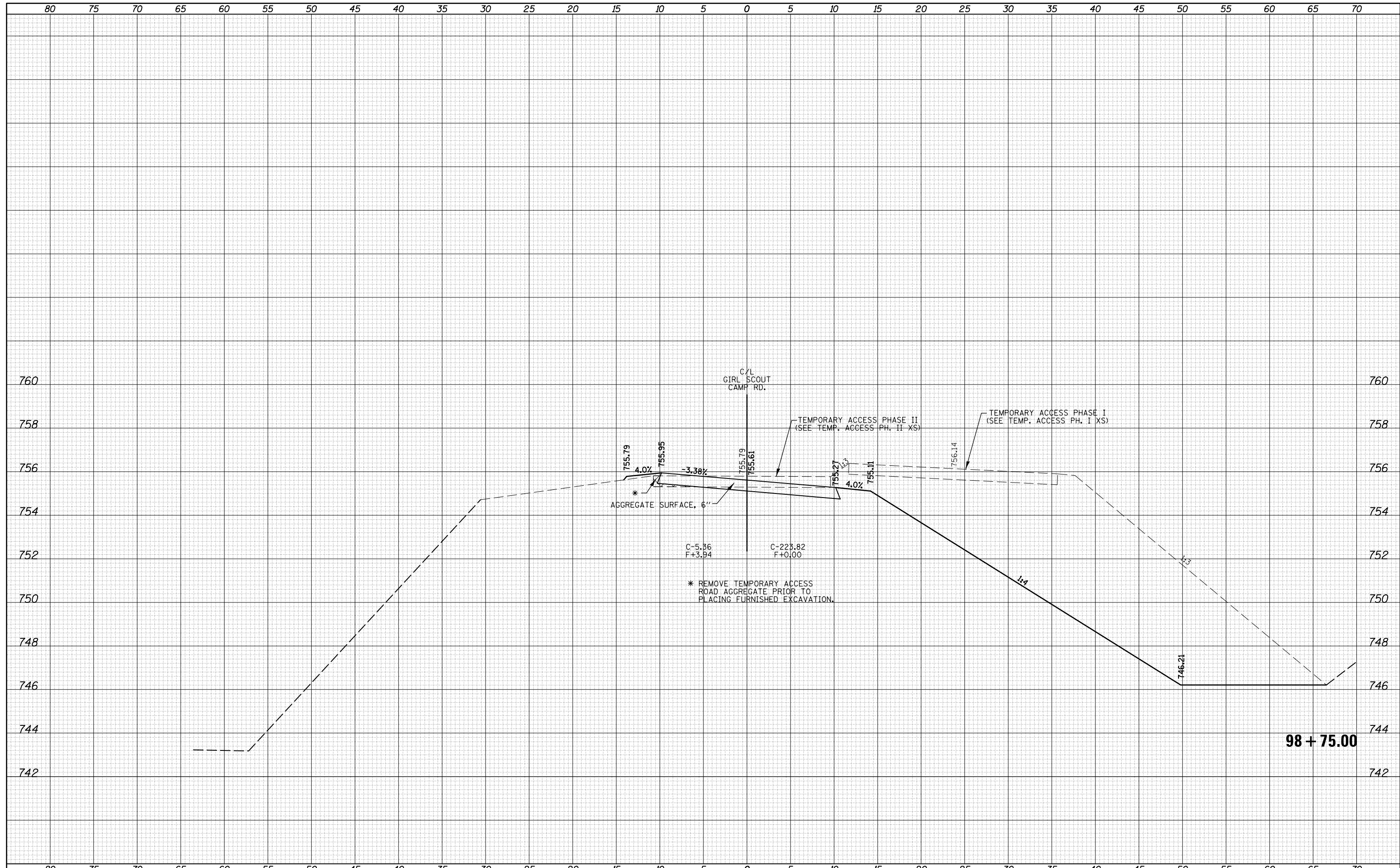


98 + 50.00

FILE NAME =	USER NAME = cealockbm	DESIGNED -	REVISED -	STATE OF ILLINOIS DEPARTMENT OF TRANSPORTATION	CROSS SECTIONS GIRL SCOUT CAMP RD.			F.A.I. RTE.	SECTION	COUNTY	TOTAL SHEETS	SHEET NO.
c:\pw_work\pwidot\cealockbm\d0208368\0570700	sh-t-XS-Girl Scout Camp Rd.dgn	DRAWN -	REVISED -		74	10-4BR	CHAMPAIGN	290	274			
Default	PLOT SCALE = 10.0000' / in.	CHECKED -	REVISED -		CONTRACT NO. 70700			ILLINOIS FED. AID PROJECT				
	PLOT DATE = 11/9/2012	DATE -	REVISED -		SCALE: ----	SHEET 4	OF 9 SHEETS	STA. 98+50.00	TO STA. ----			

DATE	
BY	
SURVEYED	
PLOTTED	
TEMPLATE	
AREAS	
CHECKED	
FINAL	
SURVEY	
NOTE BOOK	
NO.	

DATE	
BY	
SURVEYED	
PLOTTED	
TEMPLATE	
AREAS	
CHECKED	
ORIGINAL	
SURVEY	
NOTE BOOK	
NO.	



FILE NAME =
 c:\pw_work\pwidot\cearlockbm\d0208368\0570700

USER NAME = cearlockbm
 sh-t-XS-Girl Scout Camp Rd.dgn
 PLOT SCALE = 10.0000' / in.
 PLOT DATE = 11/9/2012

DESIGNED -
 DRAWN -
 CHECKED -
 DATE -

REVISED -
 REVISED -
 REVISED -
 REVISED -

**STATE OF ILLINOIS
 DEPARTMENT OF TRANSPORTATION**

SCALE: ----
 SHEET 5 OF 9 SHEETS
 STA. 98+75.00 TO STA. ----

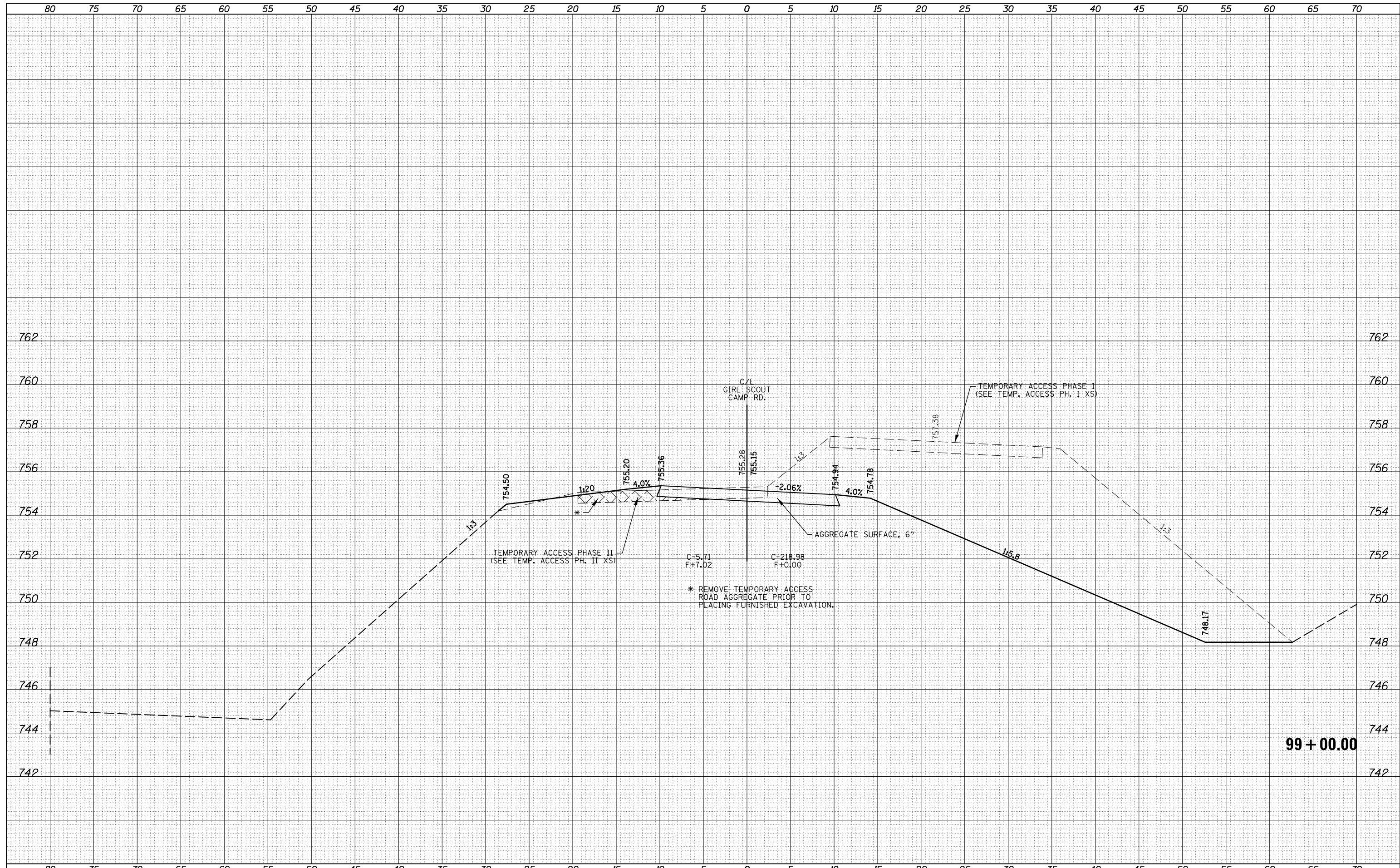
**CROSS SECTIONS
 GIRL SCOUT CAMP RD.**

F.A.I. RTE.	SECTION	COUNTY	TOTAL SHEETS	SHEET NO.
74	10-4BR	CHAMPAIGN	290	275
CONTRACT NO. 70700			ILLINOIS FED. AID PROJECT	

98 + 75.00

DATE	
BY	
FINAL SURVEY	SURVEYED
NOTE BOOK NO.	PLOTTED
	TEMPLATE
	AREAS CHECKED

DATE	
BY	
ORIGINAL SURVEY	SURVEYED
NOTE BOOK NO.	PLOTTED
	TEMPLATE
	AREAS CHECKED



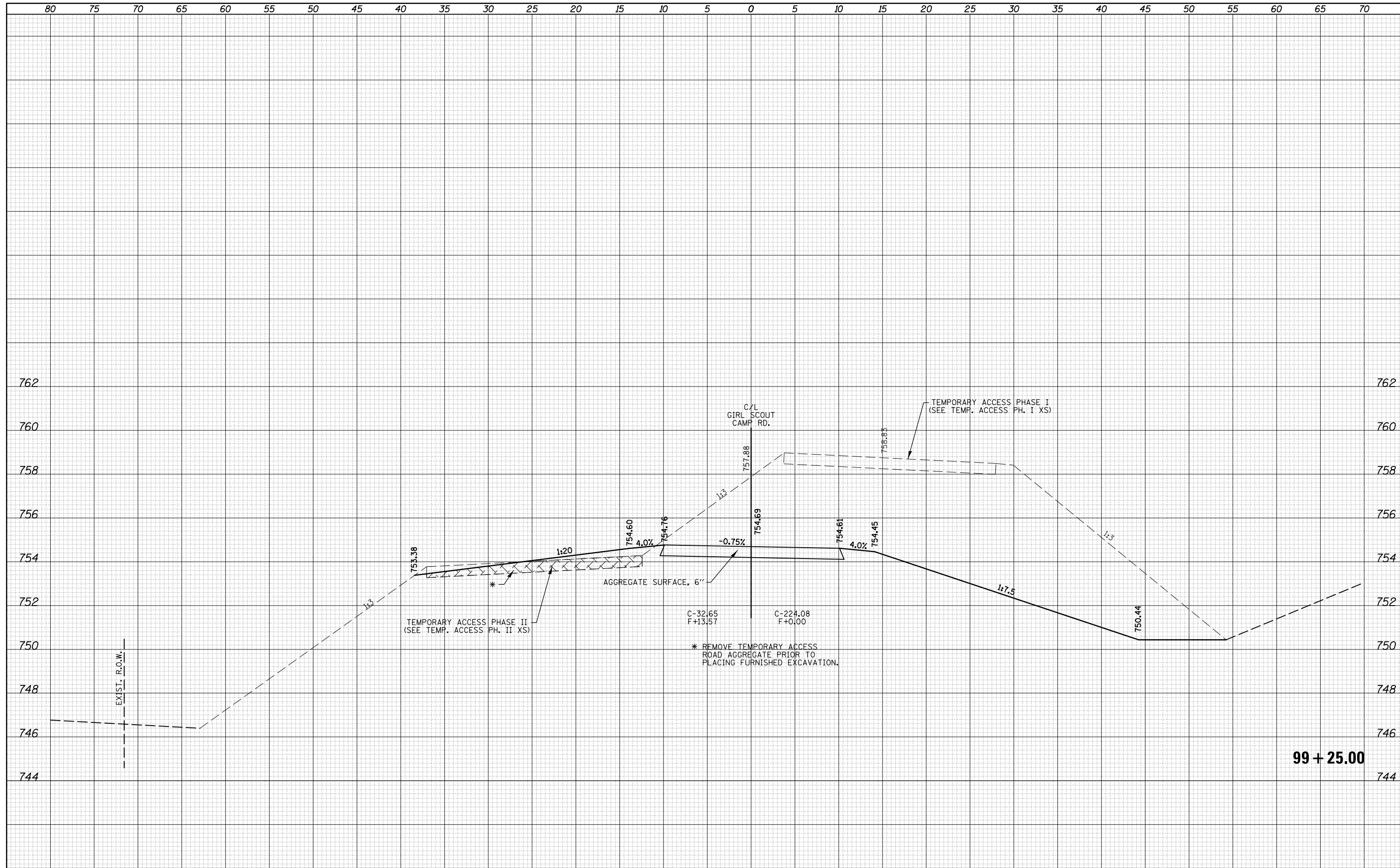
99 + 00.00

FILE NAME =	USER NAME = ceerlockbm	DESIGNED -	REVISED -	STATE OF ILLINOIS DEPARTMENT OF TRANSPORTATION	CROSS SECTIONS GIRL SCOUT CAMP RD.			F.A.I. RTE.	SECTION	COUNTY	TOTAL SHEETS	SHEET NO.
c:\pw_work\pwidot\ceerlockbm\d0208368\0570700	sh-t-XS-Girl Scout Camp Rd.dgn	DRAWN -	REVISED -					74	10-4BR	CHAMPAIGN	290	276
Default	PLOT SCALE = 10.0000' / in.	CHECKED -	REVISED -					CONTRACT NO. 70700				
	PLOT DATE = 11/9/2012	DATE -	REVISED -					ILLINOIS FED. AID PROJECT				

SCALE: ---- SHEET 6 OF 9 SHEETS STA. 99+00.00 TO STA. ----

DATE	
BY	
FINAL SURVEY NO.	
SURVEYED PLOTTED AREAS CHECKED	
TEMPLATE	
NOTE BOOK	
AREAS CHECKED	

DATE	
BY	
ORIGINAL SURVEY NO.	
SURVEYED PLOTTED AREAS CHECKED	
TEMPLATE	
NOTE BOOK	
AREAS CHECKED	

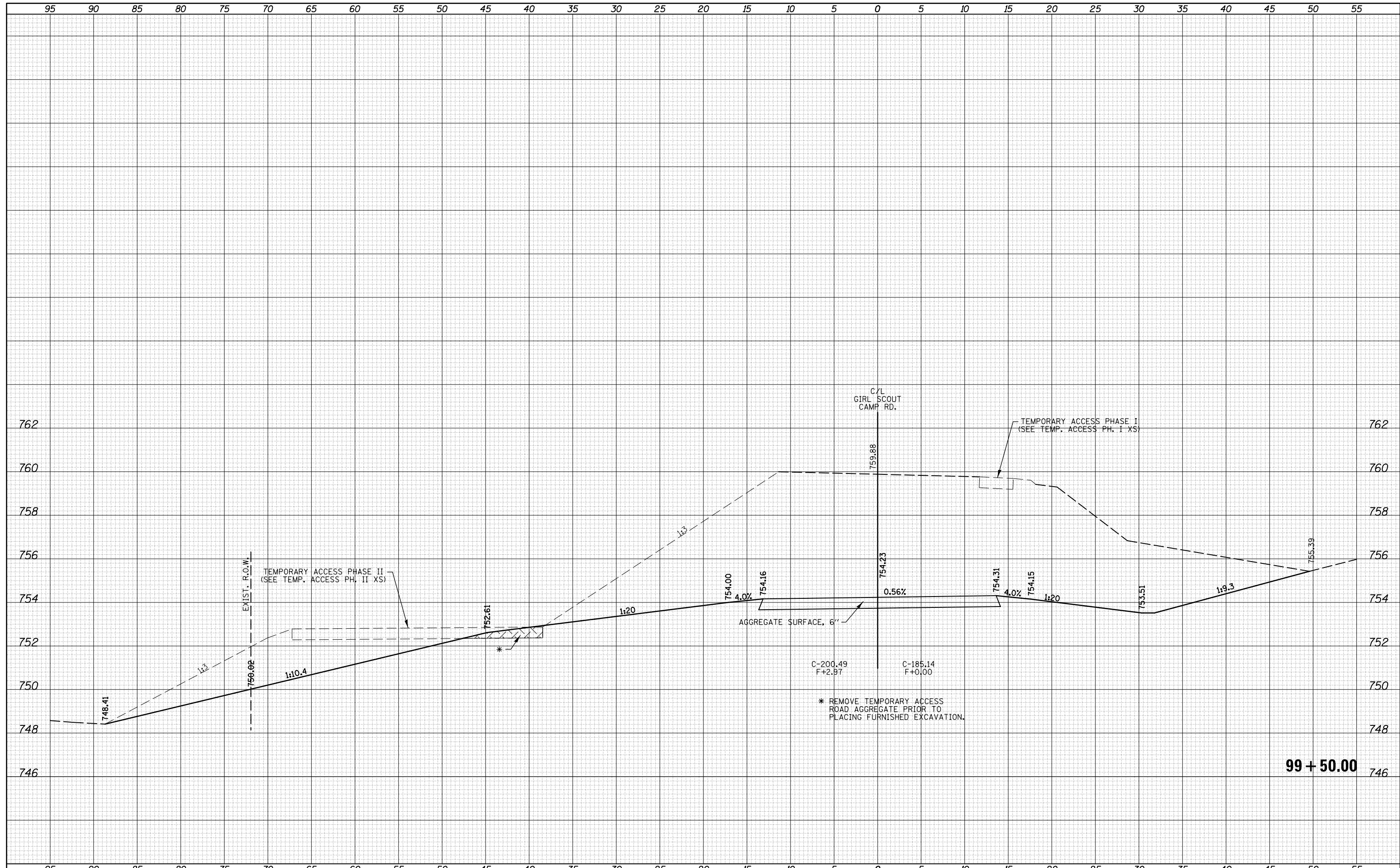


99 + 25.00

FILE NAME =	USER NAME = ceerlockbm	DESIGNED -	REVISED -	<p align="center">STATE OF ILLINOIS DEPARTMENT OF TRANSPORTATION</p> <p align="center">CROSS SECTIONS GIRL SCOUT CAMP RD.</p> <p>SCALE: ---- SHEET 7 OF 9 SHEETS STA. 99+25.00 TO STA. ----</p>	F.A.I. RTE.	SECTION	COUNTY	TOTAL SHEETS	SHEET NO.
c:\pw-work\pwidot\ceerlockbm\0208368\0570700	sh-t-XS-Girl Scout Camp Rd.dgn	DRAWN -	REVISED -		74	10-4BR	CHAMPAIGN	290	277
Default	PLOT SCALE = 10.0000' / in.	CHECKED -	REVISED -		CONTRACT NO. 70700				
	PLOT DATE = 11/9/2012	DATE -	REVISED -		ILLINOIS FED. AID PROJECT				

DATE	
BY	
FINAL SURVEY NO.	
SURVEYED PLOTTED AREAS CHECKED	
TEMPLATE	
NOTE BOOK	
AREAS CHECKED	

DATE	
BY	
ORIGINAL SURVEY NO.	
SURVEYED PLOTTED AREAS CHECKED	
TEMPLATE	
NOTE BOOK	
AREAS CHECKED	



FILE NAME = c:\pwwork\pwwork\cearlockbm\d0208368\0570700

USER NAME = cealockbm	DESIGNED -	REVISED -
sh-t-XS-Girl Scout Camp Rd.dgn	DRAWN -	REVISED -
PLOT SCALE = 10.0000' / in.	CHECKED -	REVISED -
PLOT DATE = 11/9/2012	DATE -	REVISED -

**STATE OF ILLINOIS
DEPARTMENT OF TRANSPORTATION**

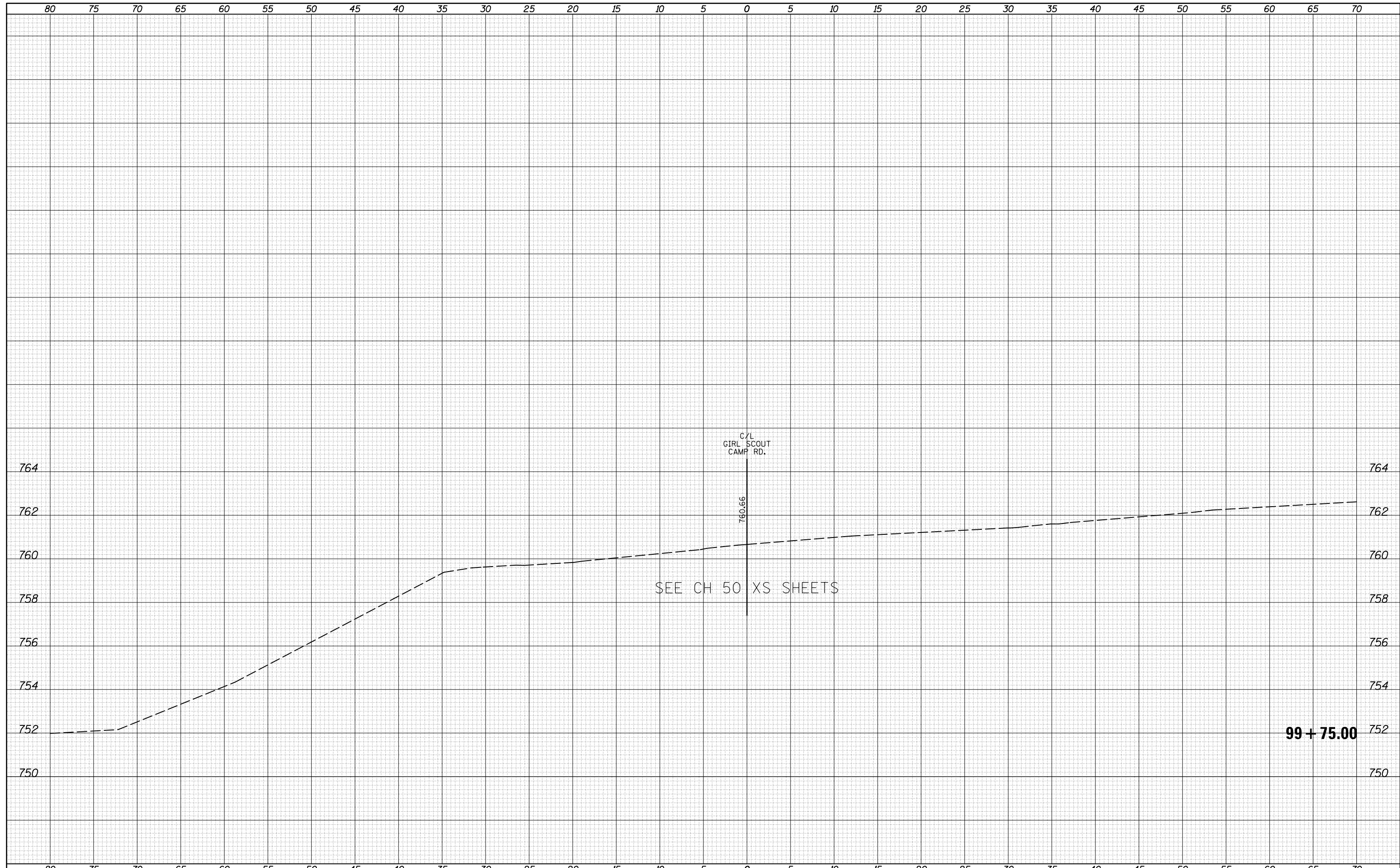
**CROSS SECTIONS
GIRL SCOUT CAMP RD.**

SCALE: ---- SHEET 8 OF 9 SHEETS STA. 99+50.00 TO STA. ----

F.A.I. RTE.	SECTION	COUNTY	TOTAL SHEETS	SHEET NO.
74	10-4BR	CHAMPAIGN	290	278
			CONTRACT NO. 70700	
ILLINOIS FED. AID PROJECT				

DATE	
BY	
FINAL SURVEY	SURVEYED
NOTE BOOK	PLOTTED
NO.	TEMPLATE
	AREAS CHECKED

DATE	
BY	
ORIGINAL SURVEY	SURVEYED
NOTE BOOK	PLOTTED
NO.	TEMPLATE
	AREAS CHECKED



FILE NAME = c:\pw_work\pwidot\cearlockbm\d0208368\0570700

USER NAME = cearlockbm
 sh-t-XS-Girl Scout Camp Rd.dgn
 PLOT SCALE = 10.0000' / in.
 PLOT DATE = 11/9/2012

DESIGNED -
 DRAWN -
 CHECKED -
 DATE -

REVISED -
 REVISED -
 REVISED -
 REVISED -

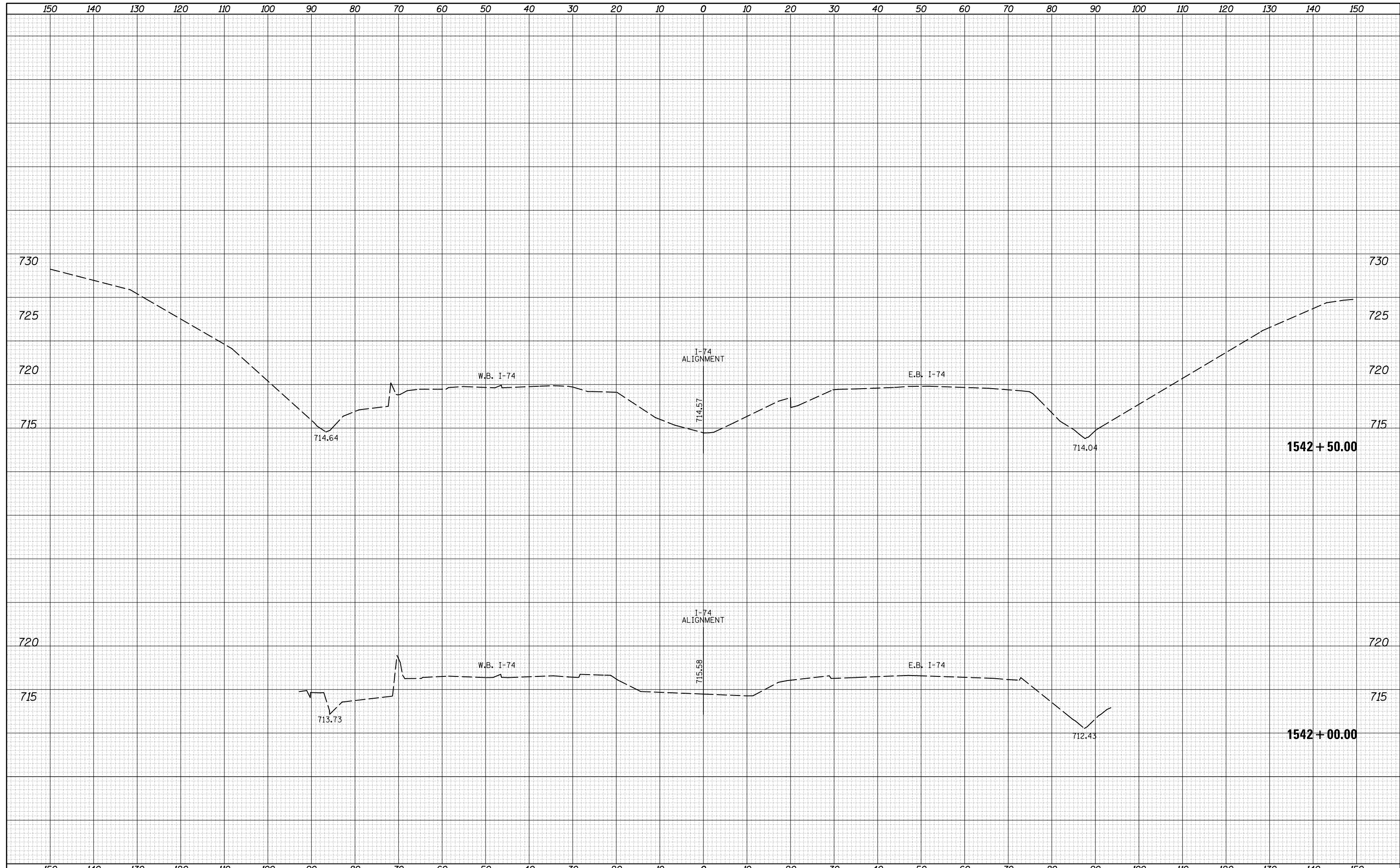
STATE OF ILLINOIS
 DEPARTMENT OF TRANSPORTATION

CROSS SECTIONS
 GIRL SCOUT CAMP RD.
 SCALE: ---- SHEET 9 OF 9 SHEETS STA. 99+75.00 TO STA. ----

F.A.I. RTE.	SECTION	COUNTY	TOTAL SHEETS	SHEET NO.
74	10-4BR	CHAMPAIGN	290	279
CONTRACT NO. 70700			ILLINOIS FED. AID PROJECT	

DATE	
BY	
FINAL SURVEY	SURVEYED
NOTE BOOK	PLOTTED
NO.	TEMPLATE
	AREAS CHECKED

DATE	
BY	
ORIGINAL SURVEY	SURVEYED
NOTE BOOK	PLOTTED
NO.	TEMPLATE
	AREAS CHECKED



FILE NAME = c:\pw_work\pwidot\cearlockbm\d0208368\0570700

USER NAME = cealockbm	DESIGNED -	REVISED -
sh-XS_I-74 sheets.dgn	DRAWN -	REVISED -
PLOT SCALE = 20.0000' / in.	CHECKED -	REVISED -
PLOT DATE = 11/9/2012	DATE -	REVISED -

**STATE OF ILLINOIS
DEPARTMENT OF TRANSPORTATION**

CROSS SECTIONS - FAI-74

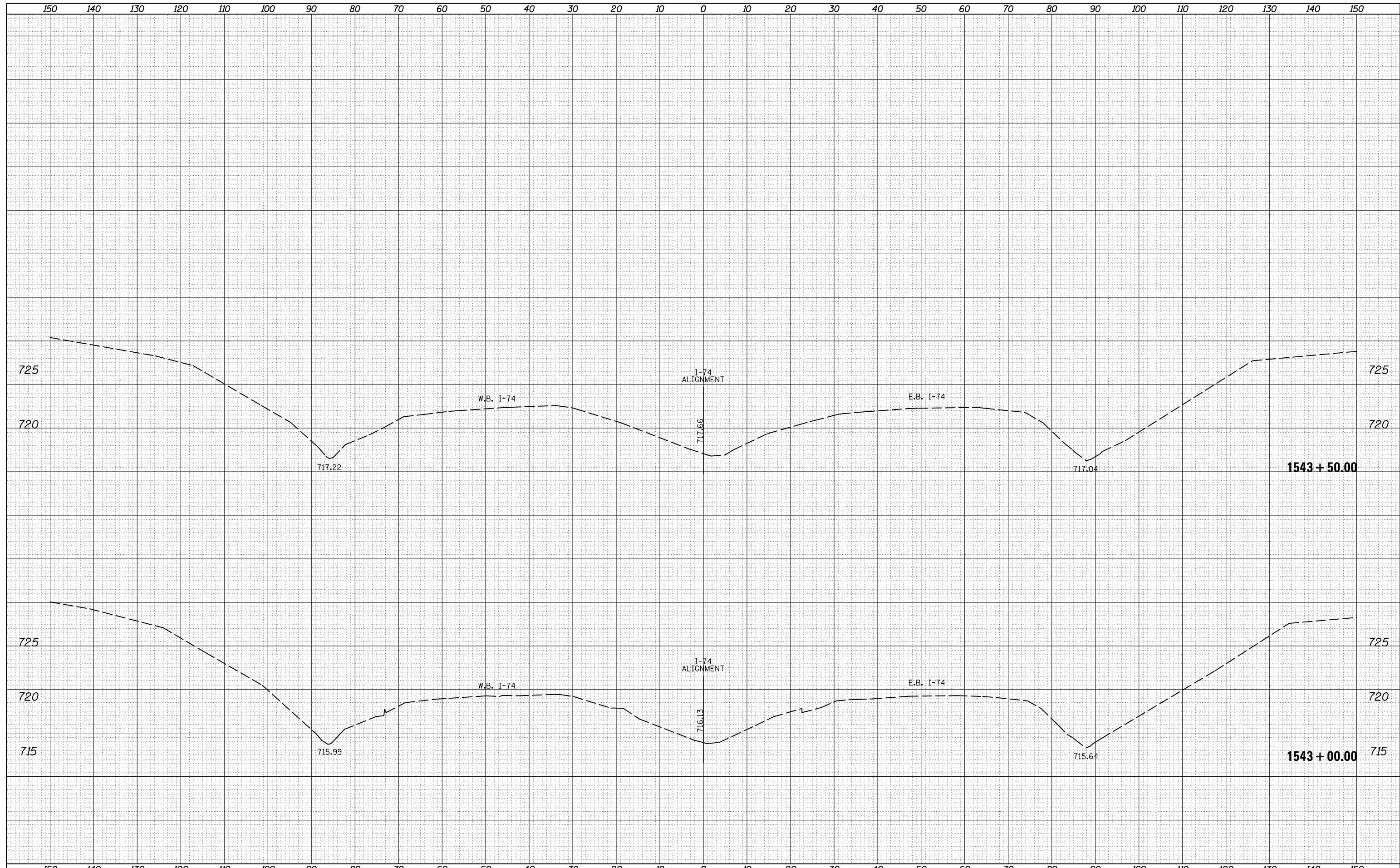
SCALE: --- SHEET 01 OF 11 SHEETS STA. 1542+00.00 TO STA. 1542+50.00

F.A.I. RTE.	SECTION	COUNTY	TOTAL SHEETS	SHEET NO.
74	10-4BR	CHAMPAIGN	290	280
			CONTRACT NO. 70700	

ILLINOIS FED. AID PROJECT

DATE	
BY	
FINAL SURVEY	SURVEYED
NOTE BOOK	PLOTTED
NO.	TEMPLATE
	AREAS
	CHECKED

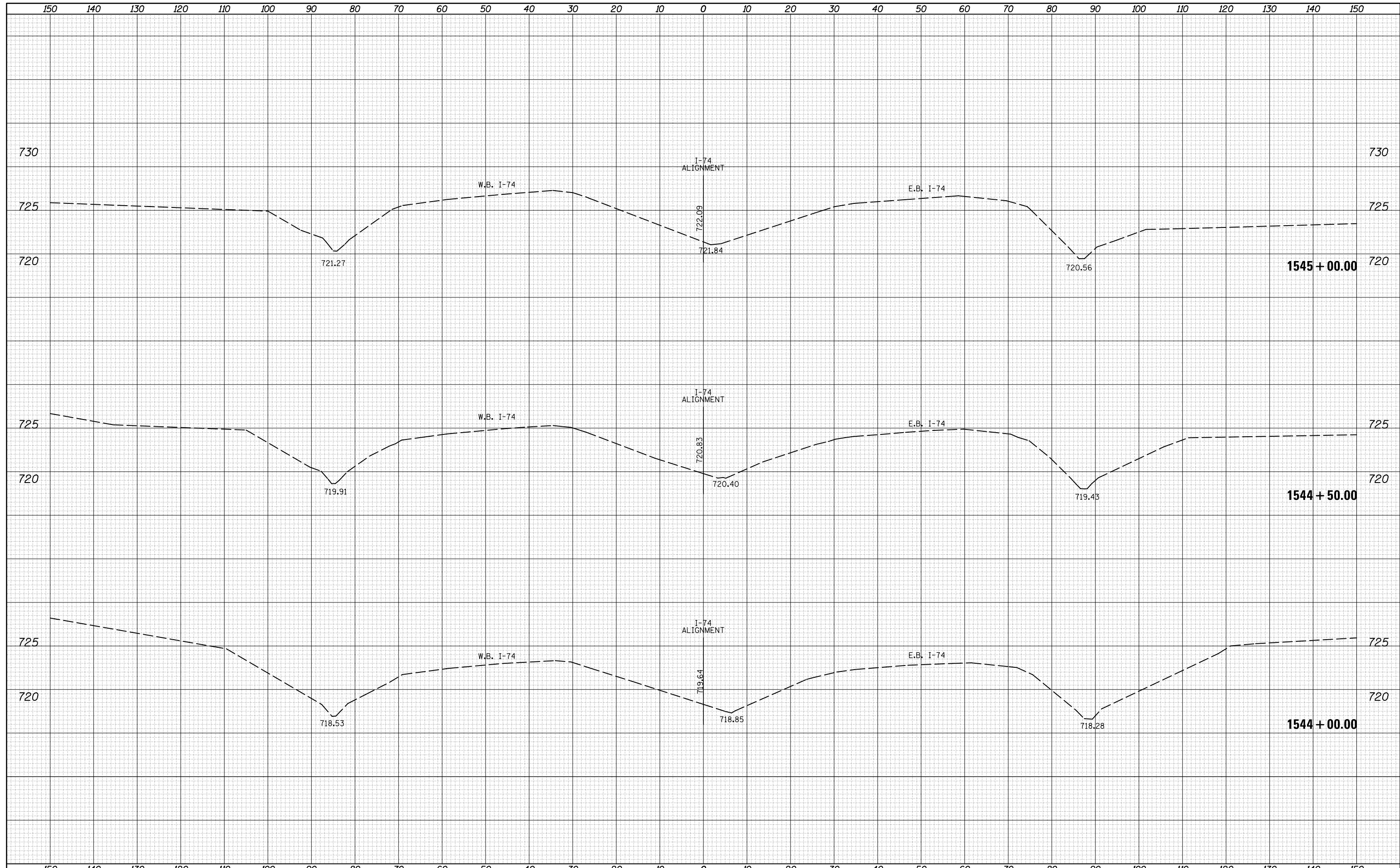
DATE	
BY	
ORIGINAL SURVEY	SURVEYED
NOTE BOOK	PLOTTED
NO.	TEMPLATE
	AREAS
	CHECKED



FILE NAME =	USER NAME = ceorlockbm	DESIGNED -	REVISED -	STATE OF ILLINOIS DEPARTMENT OF TRANSPORTATION	CROSS SECTIONS - FAI-74	F.A.I. RTE.	SECTION	COUNTY	TOTAL SHEETS	SHEET NO.
c:\pw_work\pwidot\ceorlockbm\d0208368\0570700	sh-t-XS_I-74 sheets.dgn	DRAWN -	REVISED -			74	10-4BR	CHAMPAIGN	290	281
	PLOT SCALE = 20.0000' / in.	CHECKED -	REVISED -			CONTRACT NO. 70700		ILLINOIS FED. AID PROJECT		
MODELNAME	PLOT DATE = 11/9/2012	DATE -	REVISED -			SCALE: ---	SHEET 02 OF 11 SHEETS	STA. 1543+00.00 TO STA. 1543+50.00		

DATE	
BY	
SURVEYED	
PLOTTED	
TEMPLATE	
AREAS	
CHECKED	
FINAL SURVEY	
NOTE BOOK	
NO.	

DATE	
BY	
SURVEYED	
PLOTTED	
TEMPLATE	
AREAS	
CHECKED	
ORIGINAL SURVEY	
NOTE BOOK	
NO.	



FILE NAME =
 c:\pw_work\pwidot\cearlockbm\d0208368\0570700

USER NAME = cearlockbm	DESIGNED -	REVISED -
sh-t-XS_I-74 sheets.dgn	DRAWN -	REVISED -
PLOT SCALE = 20.0000' / in.	CHECKED -	REVISED -
PLOT DATE = 11/9/2012	DATE -	REVISED -

**STATE OF ILLINOIS
 DEPARTMENT OF TRANSPORTATION**

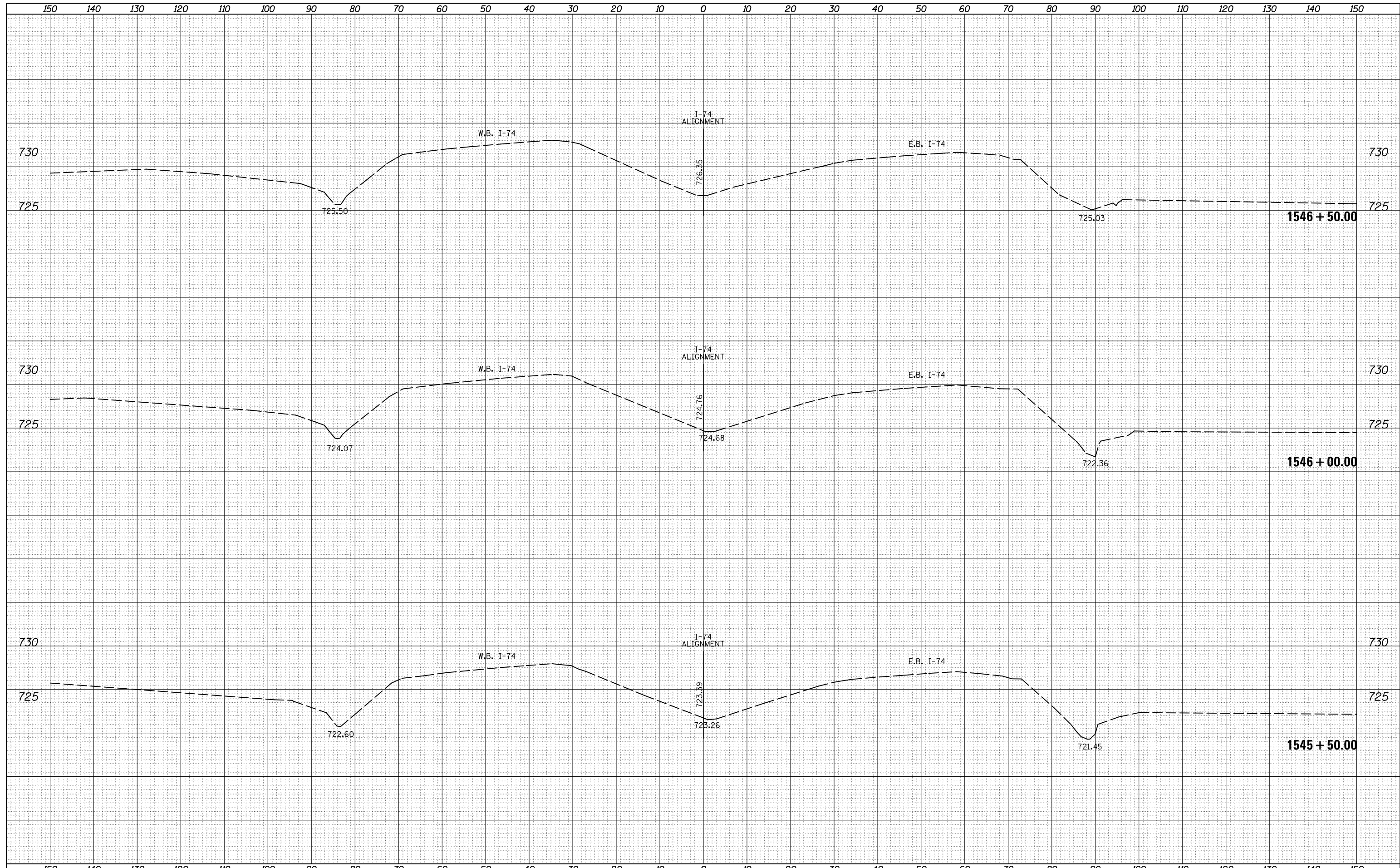
CROSS SECTIONS - FAI-74

SCALE: --- SHEET 03 OF 11 SHEETS STA. 1544+00.00 TO STA. 1545+00.00

F.A.I. RTE.	SECTION	COUNTY	TOTAL SHEETS	SHEET NO.
74	10-4BR	CHAMPAIGN	290	282
			CONTRACT NO. 70700	
ILLINOIS FED. AID PROJECT				

DATE	
BY	
FINAL SURVEY NO.	
SURVEYED PLOTTED	
NOTE BOOK	
AREAS CHECKED	

DATE	
BY	
ORIGINAL SURVEY NO.	
SURVEYED PLOTTED	
NOTE BOOK	
AREAS CHECKED	



FILE NAME = c:\pw_work\pwidot\cearlockbm\d0208368\0570700

USER NAME = cearlockbm	DESIGNED -	REVISED -
sh-t-XS_I-74 sheets.dgn	DRAWN -	REVISED -
PLOT SCALE = 20.0000' / in.	CHECKED -	REVISED -
PLOT DATE = 11/9/2012	DATE -	REVISED -

**STATE OF ILLINOIS
DEPARTMENT OF TRANSPORTATION**

CROSS SECTIONS - FAI-74

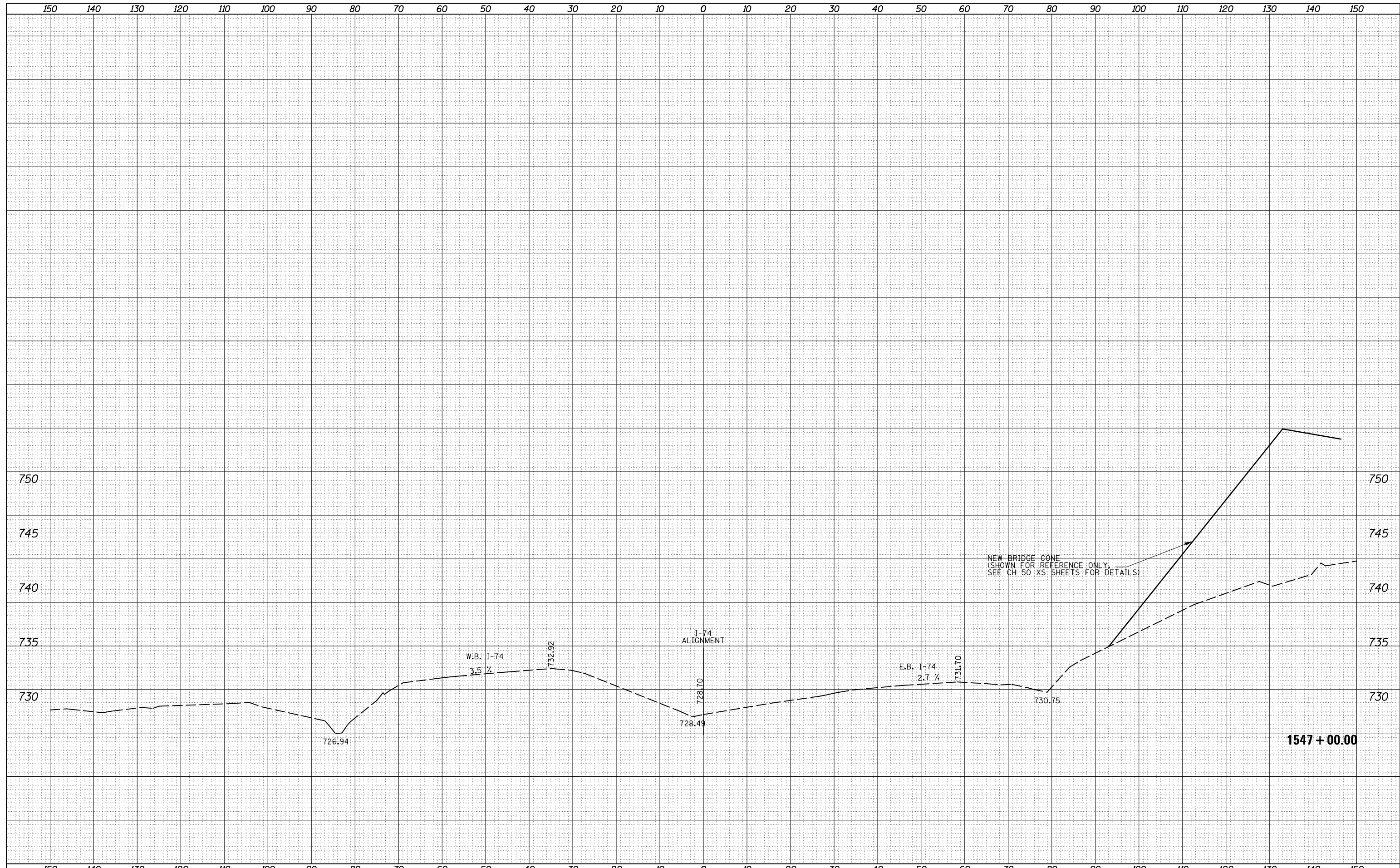
SCALE: --- SHEET 04 OF 11 SHEETS STA. 1545+50.00 TO STA. 1546+50.00

F.A.I. RTE.	SECTION	COUNTY	TOTAL SHEETS	SHEET NO.
74	10-4BR	CHAMPAIGN	290	283
			CONTRACT NO. 70700	

ILLINOIS FED. AID PROJECT

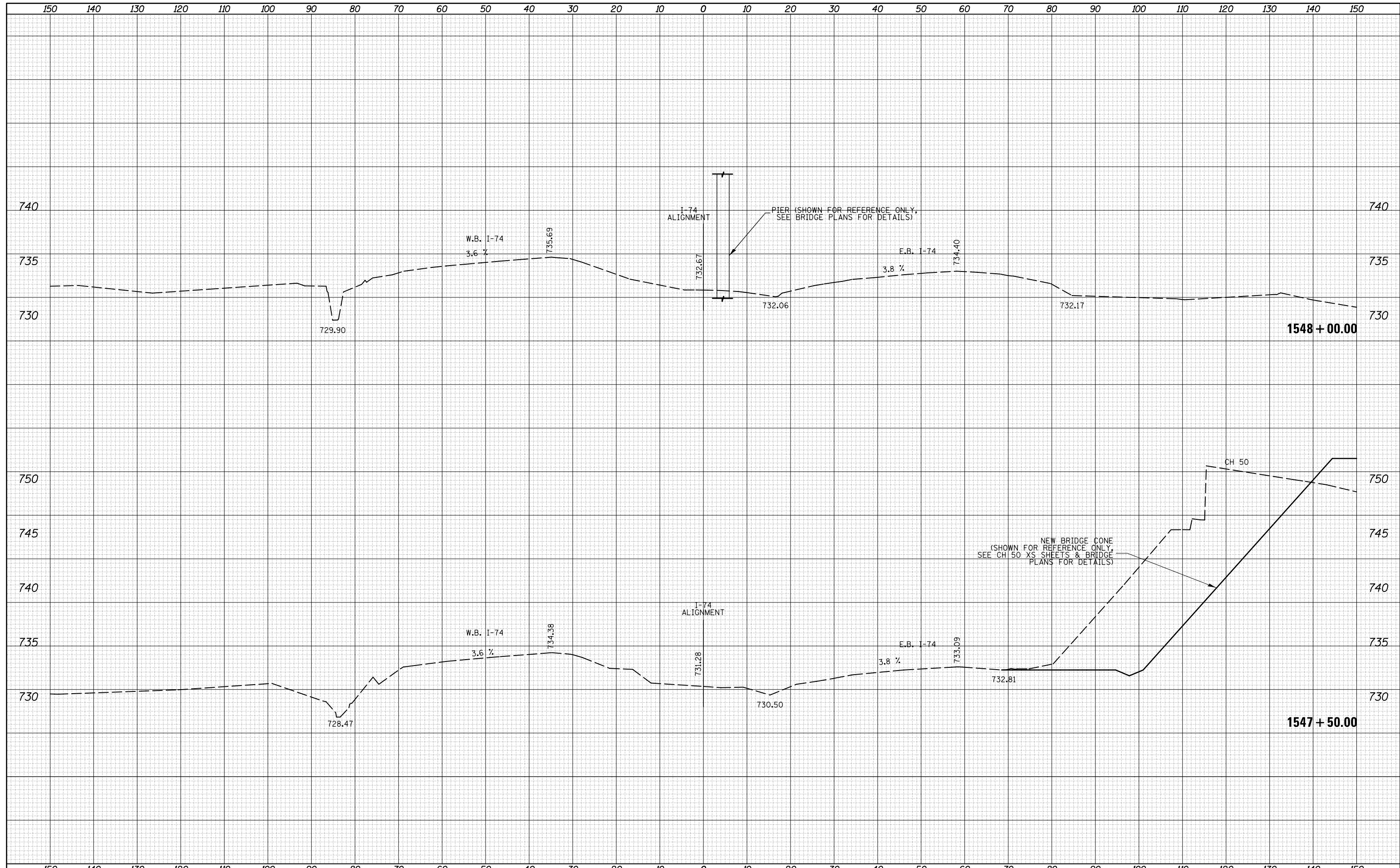
DATE	
BY	
FINAL SURVEY	SURVEYED
NOTE BOOK	PLOTTED
NO.	TEMPLATE
	AREAS
	CHECKED

DATE	
BY	
ORIGINAL SURVEY	SURVEYED
NOTE BOOK	PLOTTED
NO.	TEMPLATE
	AREAS
	CHECKED



DATE	
BY	
SURVEYED	
PLOTTED	
TEMPLATE	
AREAS	
CHECKED	
FINAL SURVEY	
NOTE BOOK	
NO.	

DATE	
BY	
SURVEYED	
PLOTTED	
TEMPLATE	
AREAS	
CHECKED	
ORIGINAL SURVEY	
NOTE BOOK	
NO.	



FILE NAME =
 c:\pw_work\pwidot\cearlockbm\d0208368\0570700

USER NAME = cealockbm
 sh-t-XS_I-74 sheets.dgn
 PLOT SCALE = 20.0000' / in.
 PLOT DATE = 11/9/2012

DESIGNED -
 DRAWN -
 CHECKED -
 DATE -

REVISIED -
 REVISIED -
 REVISIED -
 REVISIED -

**STATE OF ILLINOIS
 DEPARTMENT OF TRANSPORTATION**

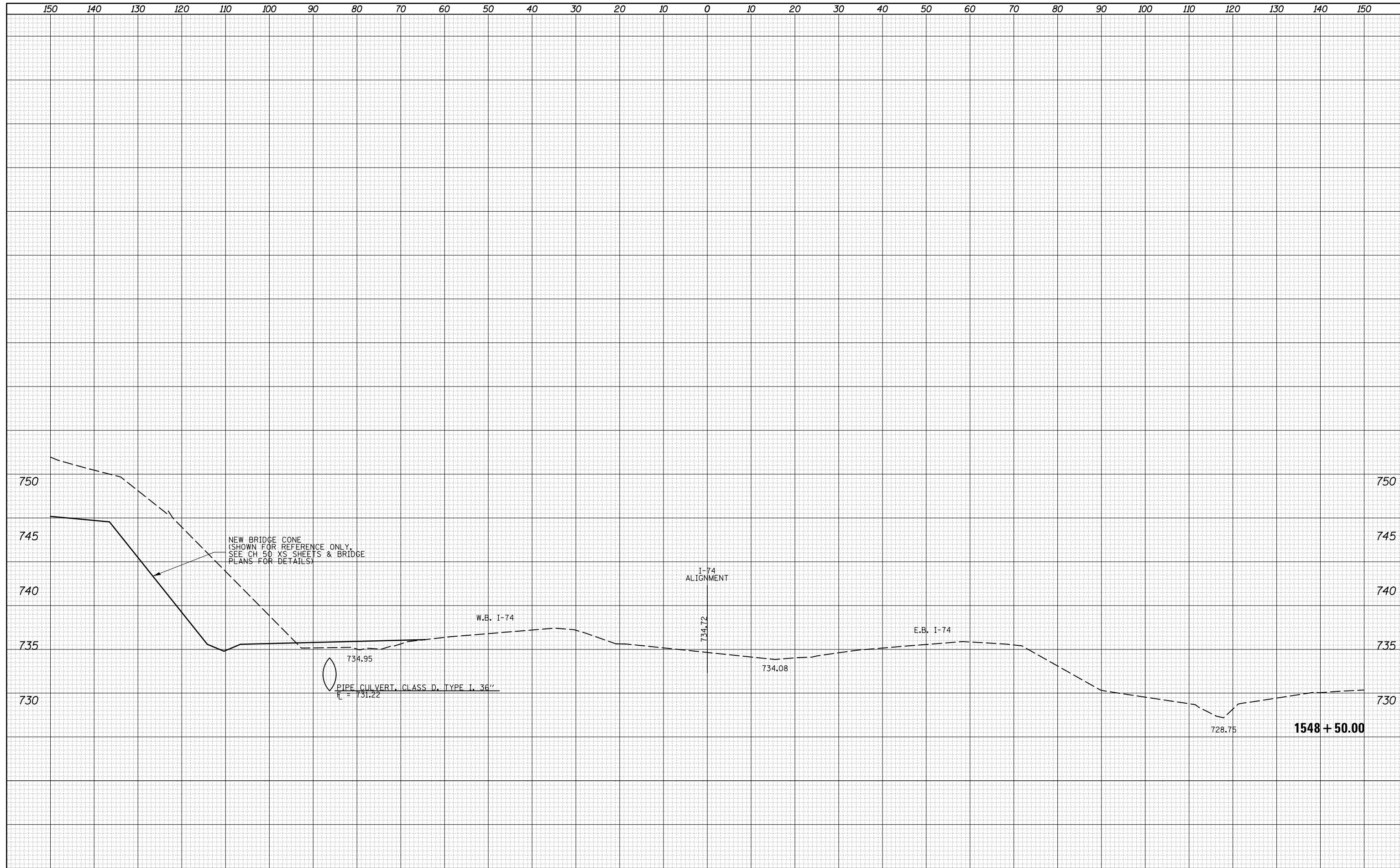
CROSS SECTIONS - FAI-74

SCALE: --- SHEET 06 OF 11 SHEETS STA. 1547+50.00 TO STA. 1548+00.00

F.A.I. RTE.	SECTION	COUNTY	TOTAL SHEETS	SHEET NO.
74	10-4BR	CHAMPAIGN	290	285
			CONTRACT NO. 70700	

DATE	
BY	
FINAL SURVEY	SURVEYED
NOTE BOOK	PLOTTED
NO.	TEMPLATE
	AREAS CHECKED

DATE	
BY	
ORIGINAL SURVEY	SURVEYED
NOTE BOOK	PLOTTED
NO.	TEMPLATE
	AREAS CHECKED



FILE NAME =
 c:\pw_work\pwidot\cearlockbm\d0208368\0570700

USER NAME = cearlockbm
 sh-t-XS_I-74 sheets.dgn
 PLOT SCALE = 20.0000' / in.
 PLOT DATE = 11/9/2012

DESIGNED -
 DRAWN -
 CHECKED -
 DATE -

REVISED -
 REVISED -
 REVISED -
 REVISED -

**STATE OF ILLINOIS
 DEPARTMENT OF TRANSPORTATION**

CROSS SECTIONS - FAI-74
 SCALE: --- SHEET 07 OF 11 SHEETS STA. 1548+50.00 TO STA. 1548+50.00

F.A.I. RTE.	SECTION	COUNTY	TOTAL SHEETS	SHEET NO.
74	10-4BR	CHAMPAIGN	290	286
CONTRACT NO. 70700			ILLINOIS FED. AID PROJECT	

DATE	
BY	
FINAL SURVEY	SURVEYED
NOTE BOOK	PLOTTED
NO.	TEMPLATE
	AREAS CHECKED

DATE	
BY	
ORIGINAL SURVEY	SURVEYED
NOTE BOOK	PLOTTED
NO.	TEMPLATE
	AREAS CHECKED



FILE NAME =
 c:\pw_work\pwidot\cearlockbm\d0208368\0570700

USER NAME = cearlockbm
 sh-t-XS_I-74 sheets.dgn
 PLOT SCALE = 20.0000' / in.
 PLOT DATE = 11/9/2012

DESIGNED -
 DRAWN -
 CHECKED -
 DATE -

REVISED -
 REVISED -
 REVISED -
 REVISED -

STATE OF ILLINOIS
 DEPARTMENT OF TRANSPORTATION

CROSS SECTIONS - FAI-74

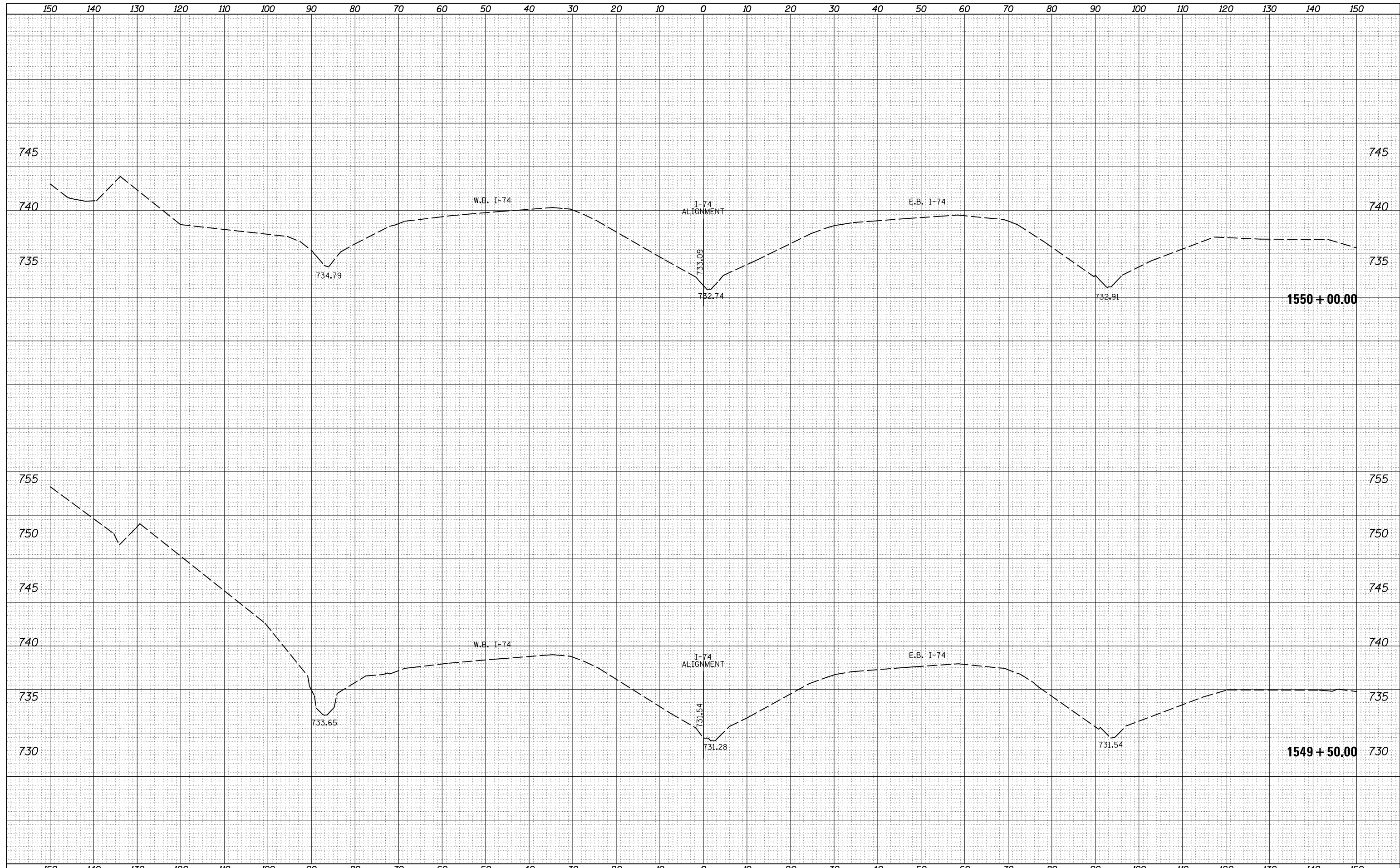
SCALE: --- SHEET 08 OF 11 SHEETS STA. 1549+00.00 TO STA. 1549+00.00

F.A.I. RTE.	SECTION	COUNTY	TOTAL SHEETS	SHEET NO.
74	10-4BR	CHAMPAIGN	290	287
			CONTRACT NO.	70700

ILLINOIS FED. AID PROJECT

DATE	
BY	
SURVEYED	
PLOTTED	
TEMPLATE	
AREAS	
CHECKED	
FINAL SURVEY	
NOTE BOOK	
NO.	

DATE	
BY	
SURVEYED	
PLOTTED	
TEMPLATE	
AREAS	
CHECKED	
ORIGINAL SURVEY	
NOTE BOOK	
NO.	



FILE NAME =
 c:\pw_work\pwidot\cearlockbm\d0208368\0570700

USER NAME = cealockbm	DESIGNED -	REVISED -
sh-t-XS_I-74 sheets.dgn	DRAWN -	REVISED -
PLOT SCALE = 20.0000' / in.	CHECKED -	REVISED -
PLOT DATE = 11/9/2012	DATE -	REVISED -

**STATE OF ILLINOIS
 DEPARTMENT OF TRANSPORTATION**

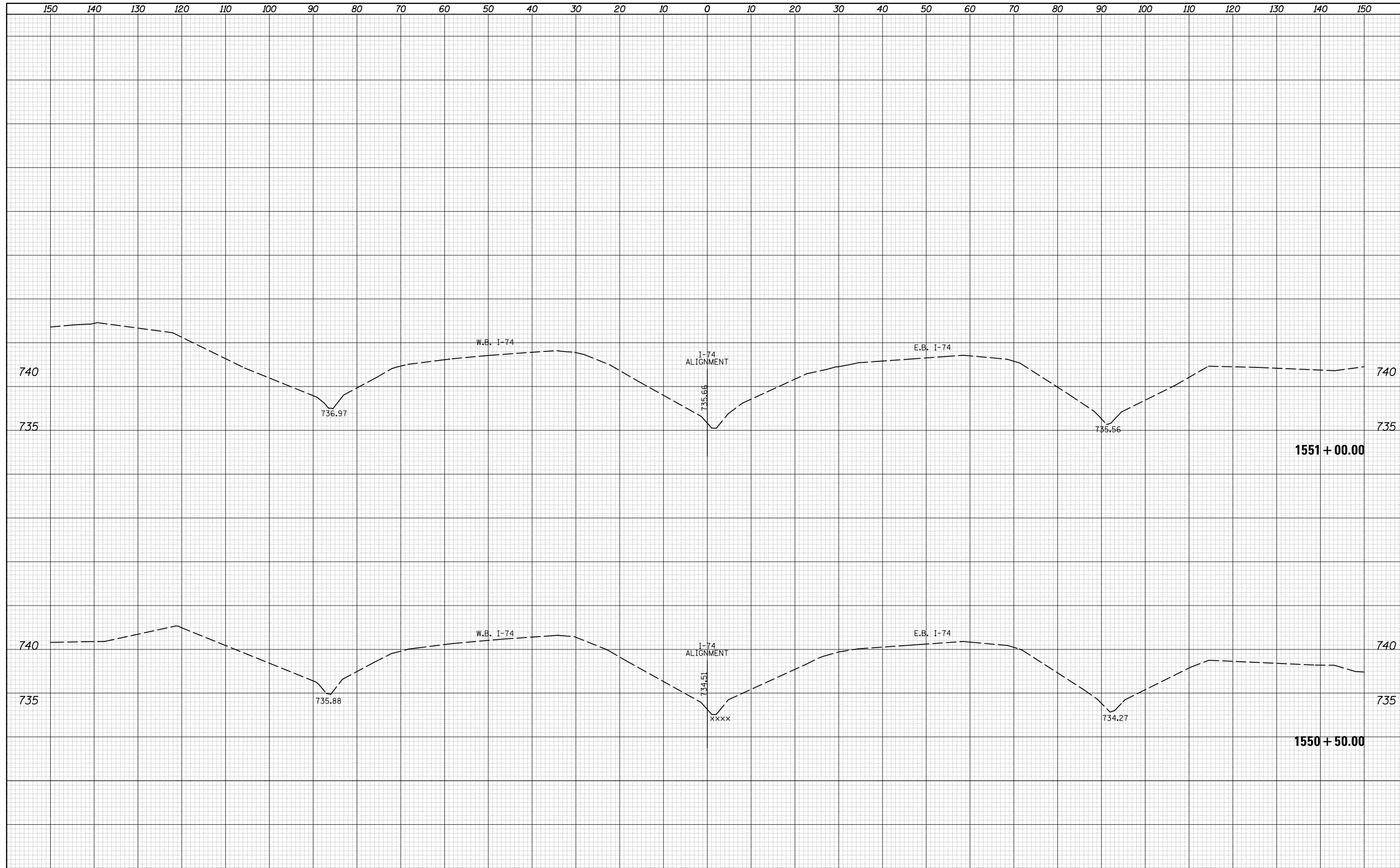
CROSS SECTIONS - FAI-74

SCALE: --- SHEET 09 OF 11 SHEETS STA. 1549+50.00 TO STA. 1550+00.00

F.A.I. RTE.	SECTION	COUNTY	TOTAL SHEETS	SHEET NO.
74	10-4BR	CHAMPAIGN	290	288
CONTRACT NO. 70700				
ILLINOIS FED. AID PROJECT				

DATE	
BY	
FINAL SURVEY	SURVEYED
NOTE BOOK	PLOTTED
NO.	TEMPLATE
	AREAS
	CHECKED

DATE	
BY	
ORIGINAL SURVEY	SURVEYED
NOTE BOOK	PLOTTED
NO.	TEMPLATE
	AREAS
	CHECKED



FILE NAME =	USER NAME = ceerlockbm	DESIGNED -	REVISED -
c:\pw_work\pwidot\ceerlockbm\d0208368\0570700	sh-t-XS_I-74 sheets.dgn	DRAWN -	REVISED -
	PLOT SCALE = 20.0000' / in.	CHECKED -	REVISED -
MODELNAME	PLOT DATE = 11/9/2012	DATE -	REVISED -

**STATE OF ILLINOIS
DEPARTMENT OF TRANSPORTATION**

CROSS SECTIONS - FAI-74

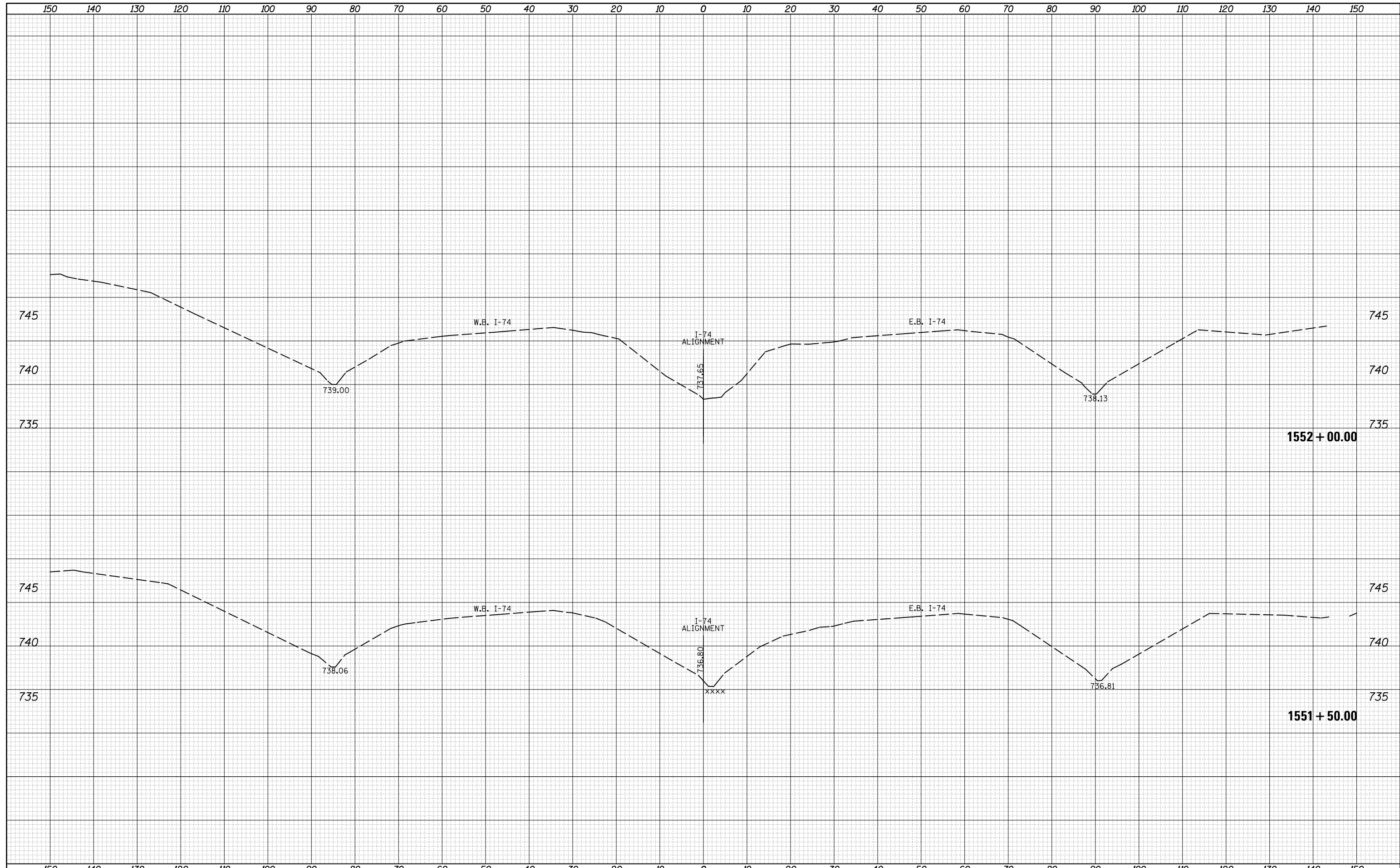
SCALE: --- SHEET 10 OF 11 SHEETS STA. 1550+50.00 TO STA. 1551+00.00

F.A.I. RTE.	SECTION	COUNTY	TOTAL SHEETS	SHEET NO.
74	10-4BR	CHAMPAIGN	290	289
			CONTRACT NO. 70700	

ILLINOIS FED. AID PROJECT

DATE	
BY	
FINAL SURVEY	SURVEYED
NOTE BOOK	PLOTTED
NO.	TEMPLATE
	AREAS CHECKED

DATE	
BY	
ORIGINAL SURVEY	SURVEYED
NOTE BOOK	PLOTTED
NO.	TEMPLATE
	AREAS CHECKED



FILE NAME = c:\pw_work\p1dot\cearlockbm\d0208368\0570700

USER NAME = cealockbm
 DESIGNED -
 DRAWN -
 CHECKED -
 DATE -

REVISIED -
 REVISIED -
 REVISIED -
 REVISIED -

**STATE OF ILLINOIS
 DEPARTMENT OF TRANSPORTATION**

CROSS SECTIONS - FAI-74

SCALE: --- SHEET 11 OF 11 SHEETS STA. 1551+50.00 TO STA. 1552+00.00

F.A.I. RTE.	SECTION	COUNTY	TOTAL SHEETS	SHEET NO.
74	10-4BR	CHAMPAIGN	290	290
			CONTRACT NO. 70700	
ILLINOIS FED. AID PROJECT				