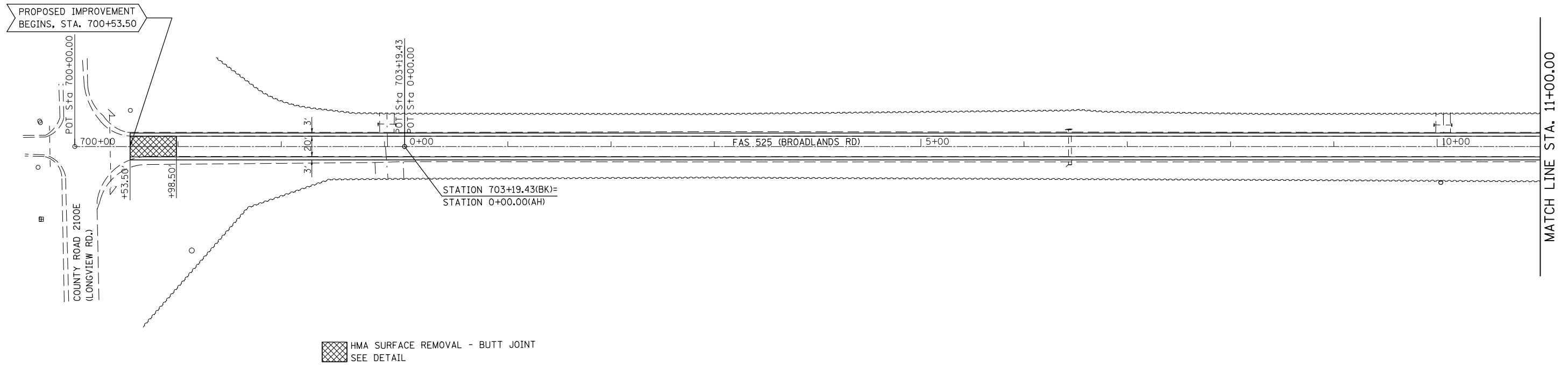
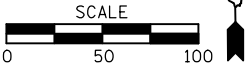



SEC. 22 - T 17 N - R 10 E - 3RD PM



SEC. 27 - T 17 N - R 10 E - 3RD PM

SEC. 22 - T 17 N - R 10 E - 3RD PM



SEC. 27 - T 17 N - R 10 E - 3RD PM

FILE NAME =	USER NAME = avusuglob	DESIGNED -	REVISED -	STATE OF ILLINOIS DEPARTMENT OF TRANSPORTATION	PLAN SHEET			F.A.S. RTE.	SECTION	COUNTY	TOTAL SHEETS	SHEET NO.
ei:\pw\work\p\dot\avusuglob\d0333684\0570A15-sh1 Db1Pln_50.dgn	PLOT SCALE = 100.0000' / in.	DRAWN -	REVISED -					525	(41,48,81)Q	CHAMPAIGN	28	11
#MODELNAME#	PLOT DATE = 3/21/2013	CHECKED -	REVISED -		SCALE: 1"=50' SHEET 1 OF 11 SHEETS STA. ----- TO STA. -----			CONTRACT NO. 70A15				
		DATE -	REVISED -		ILLINOIS FED. AID PROJECT							