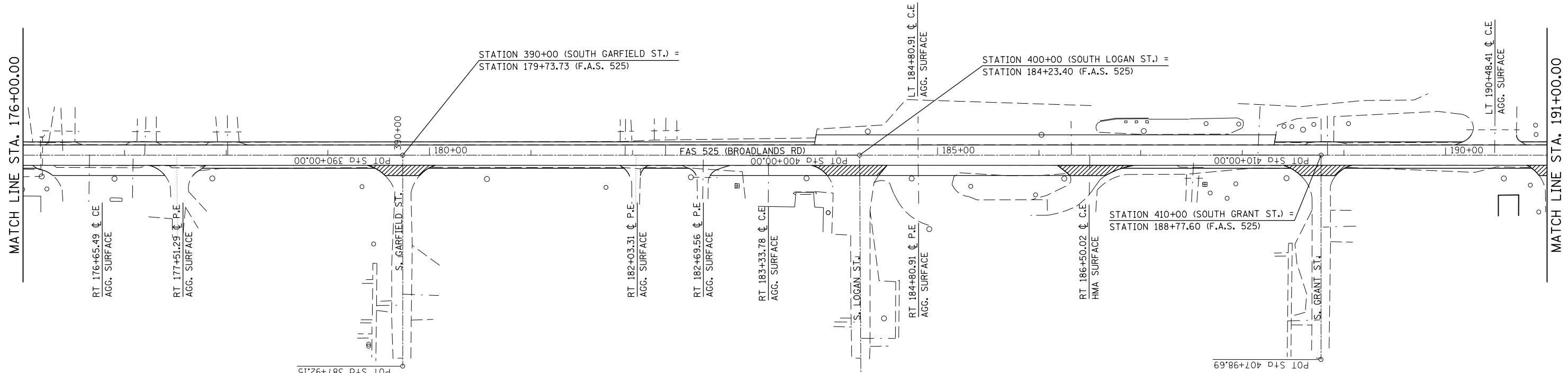
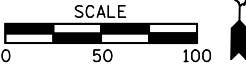
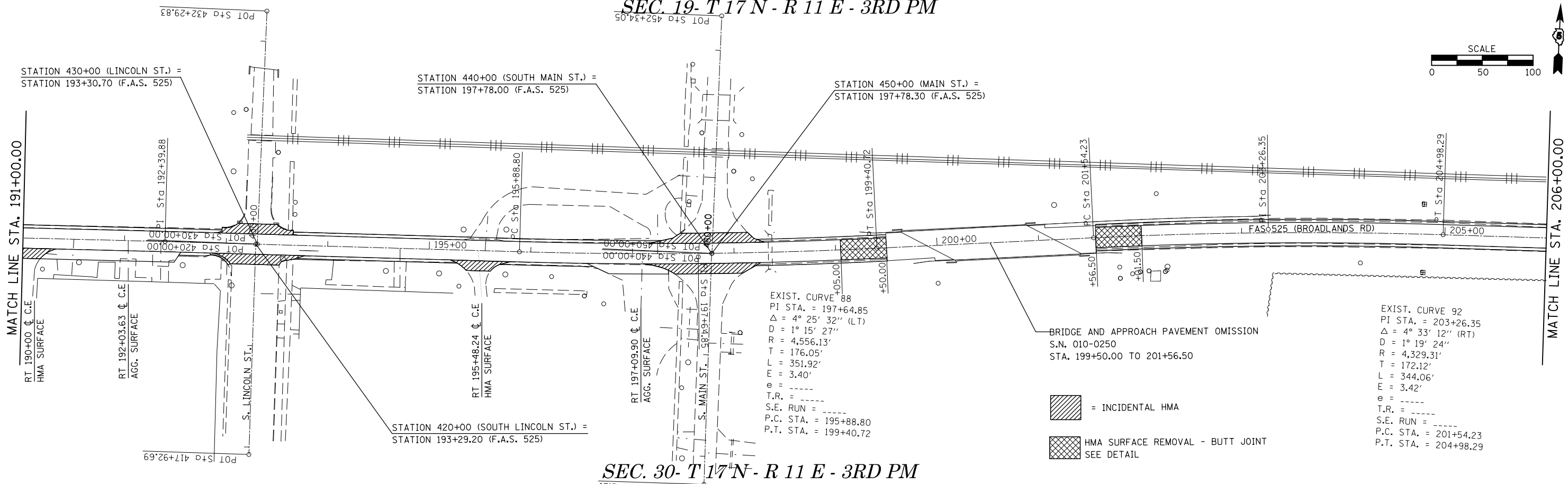
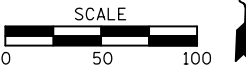


SEC. 19 - T 17 N - R 11 E - 3RD PM



SEC. 19 - T 17 N - R 11 E - 3RD PM



SEC. 30 - T 17 N - R 11 E - 3RD PM

FILE NAME =	USER NAME = avusuglob	DESIGNED -	REVISED -	STATE OF ILLINOIS DEPARTMENT OF TRANSPORTATION	PLAN SHEET			F.A.S. RTE.	SECTION	COUNTY	TOTAL SHEETS	SHEET NO.
ei:\pw\work\p\midot\avusuglob\d0333684\05	0A15-shr Db1Pln.50.dgn	DRAWN -	REVISED -					525	(41,48,81)Q	CHAMPAIGN	28	17
	PLOT SCALE = 100.0000' / 1" =	CHECKED -	REVISED -					CONTRACT NO. 70A15				
*MODELNAME#	PLOT DATE = 3/21/2013	DATE -	REVISED -					ILLINOIS FED. AID PROJECT				

SCALE: 1"=50' SHEET 7 OF 11 SHEETS STA. ----- TO STA. -----