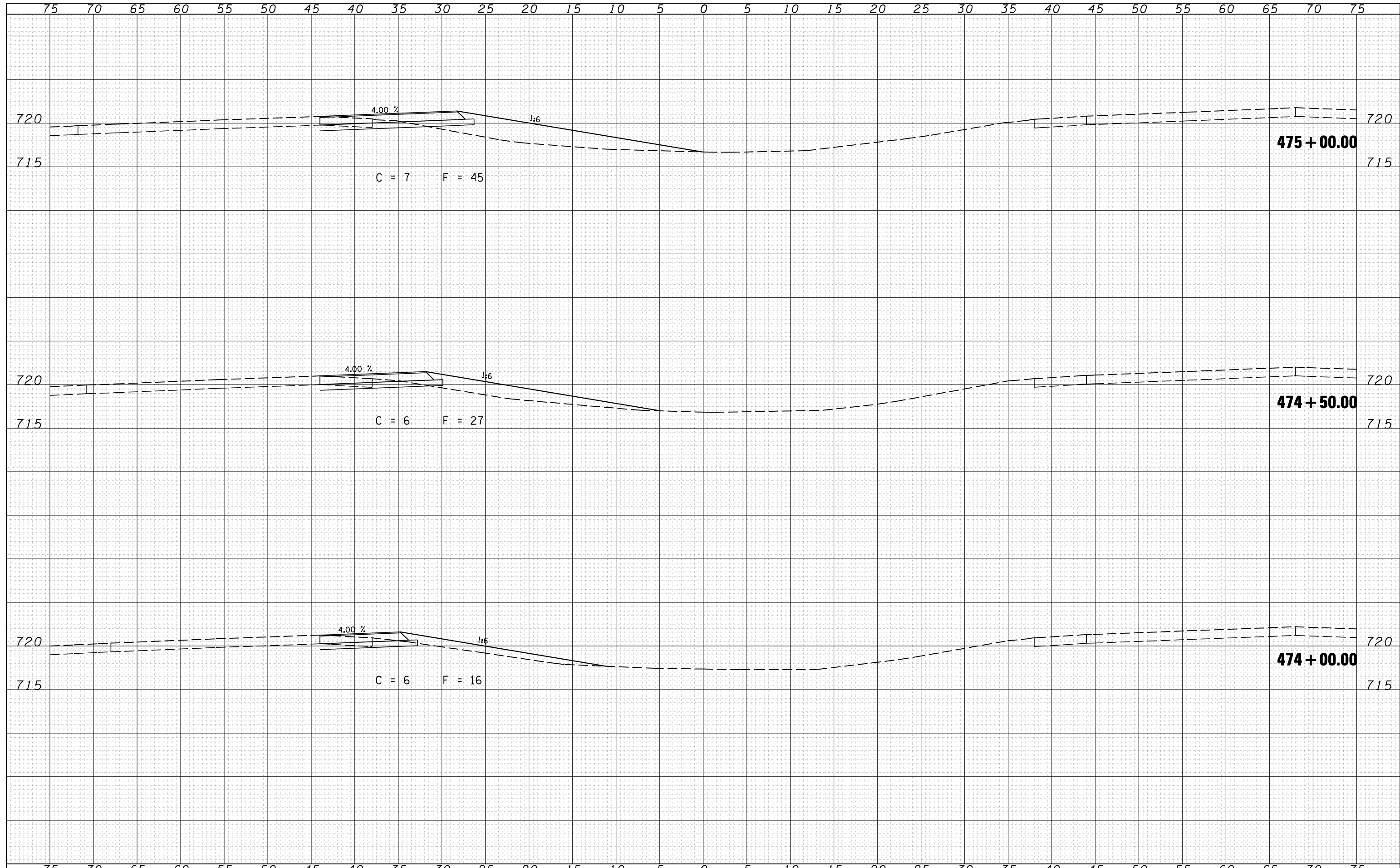


DATE	
BY	
SURVEYED	
PLOTTED	
TEMPLATE	
AREAS	
CHECKED	
FINAL SURVEY NOTE BOOK NO.	

DATE	
BY	
SURVEYED	
PLOTTED	
TEMPLATE	
AREAS	
CHECKED	
ORIGINAL SURVEY NOTE BOOK NO.	



CEC Cummins Engineering Corporation
Civil and Structural Engineering

JOB = 2236.10
FILE NAME = D672E11-sh-t-ws3.dgn
PLOT SCALE = 10.0000' / IN.
PLOT DATE = 3/18/2013

DESIGNED - NAK
DRAWN - SJS
CHECKED - NAK
DATE - 8/21/2012

REVISED -
REVISED -
REVISED -
REVISED -

**STATE OF ILLINOIS
DEPARTMENT OF TRANSPORTATION**

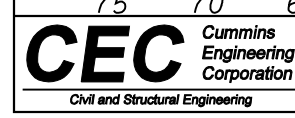
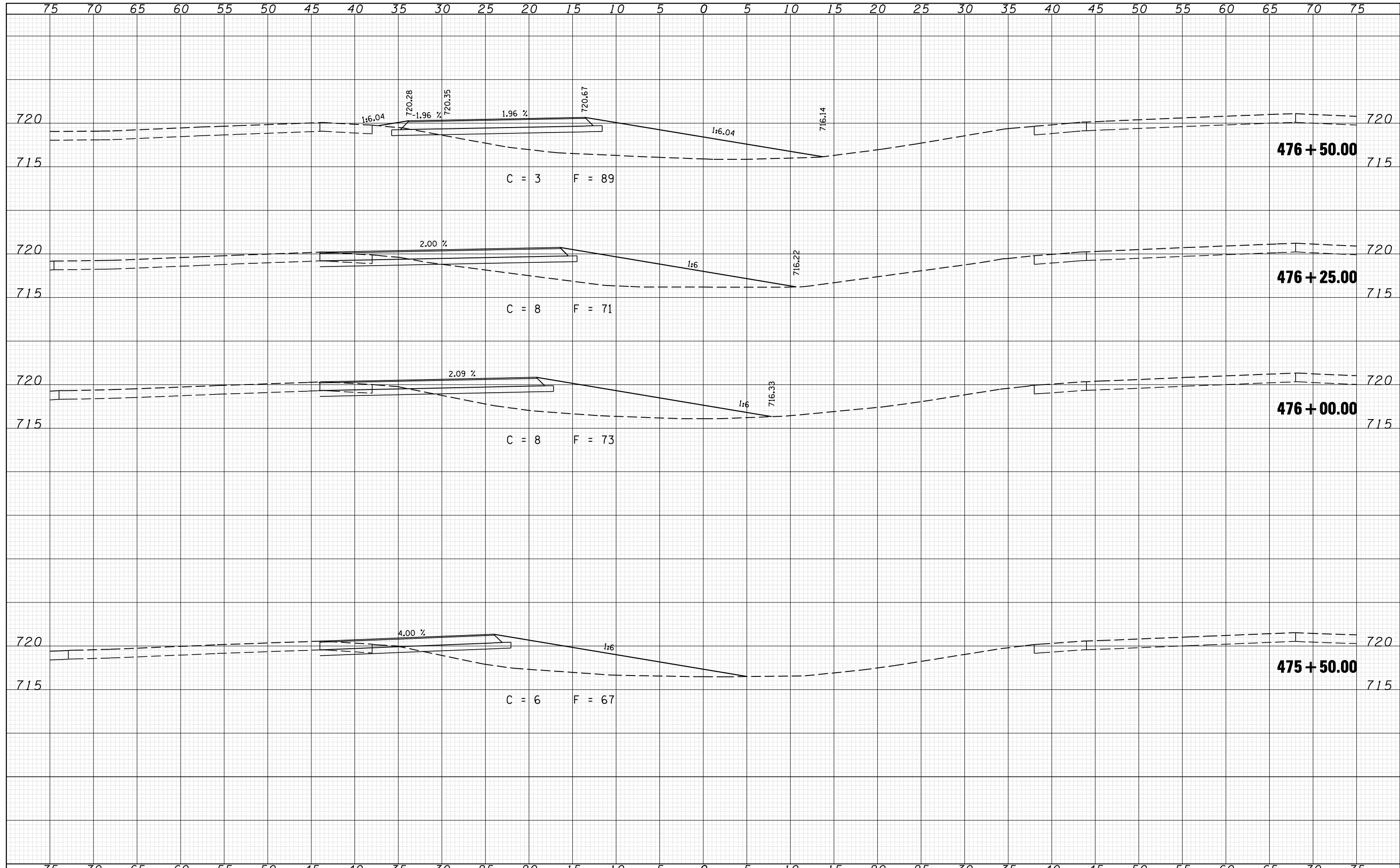
**PRE-STAGE 1
SN 0065-0068 CROSS SECTIONS**

SCALE: SHEET NO. OF SHEETS STA. 473+75.00 TO STA. 475+00.00

F.A.I. RTE.	SECTION	COUNTY	TOTAL SHEETS	SHEET NO.
55	D6 LOGAN CO BR 2011-1	LOGAN	429	401
				CONTRACT NO. 72E11
ILLINOIS FED. AID PROJECT				

DATE	
BY	
FINAL SURVEY	SURVEYED
NOTE BOOK	PLOTTED
NO.	TEMPLATE
	AREAS
	CHECKED

DATE	
BY	
ORIGINAL SURVEY	SURVEYED
NOTE BOOK	PLOTTED
NO.	TEMPLATE
	AREAS
	CHECKED



JOB = 2236.10
 FILE NAME = D672E11-sh-t-ws3.dgn
 PLOT SCALE = 10.0000' / IN.
 PLOT DATE = 3/18/2013

DESIGNED - NAK
 DRAWN - SJS
 CHECKED - NAK
 DATE - 8/21/2012

REVISED -
 REVISED -
 REVISED -
 REVISED -


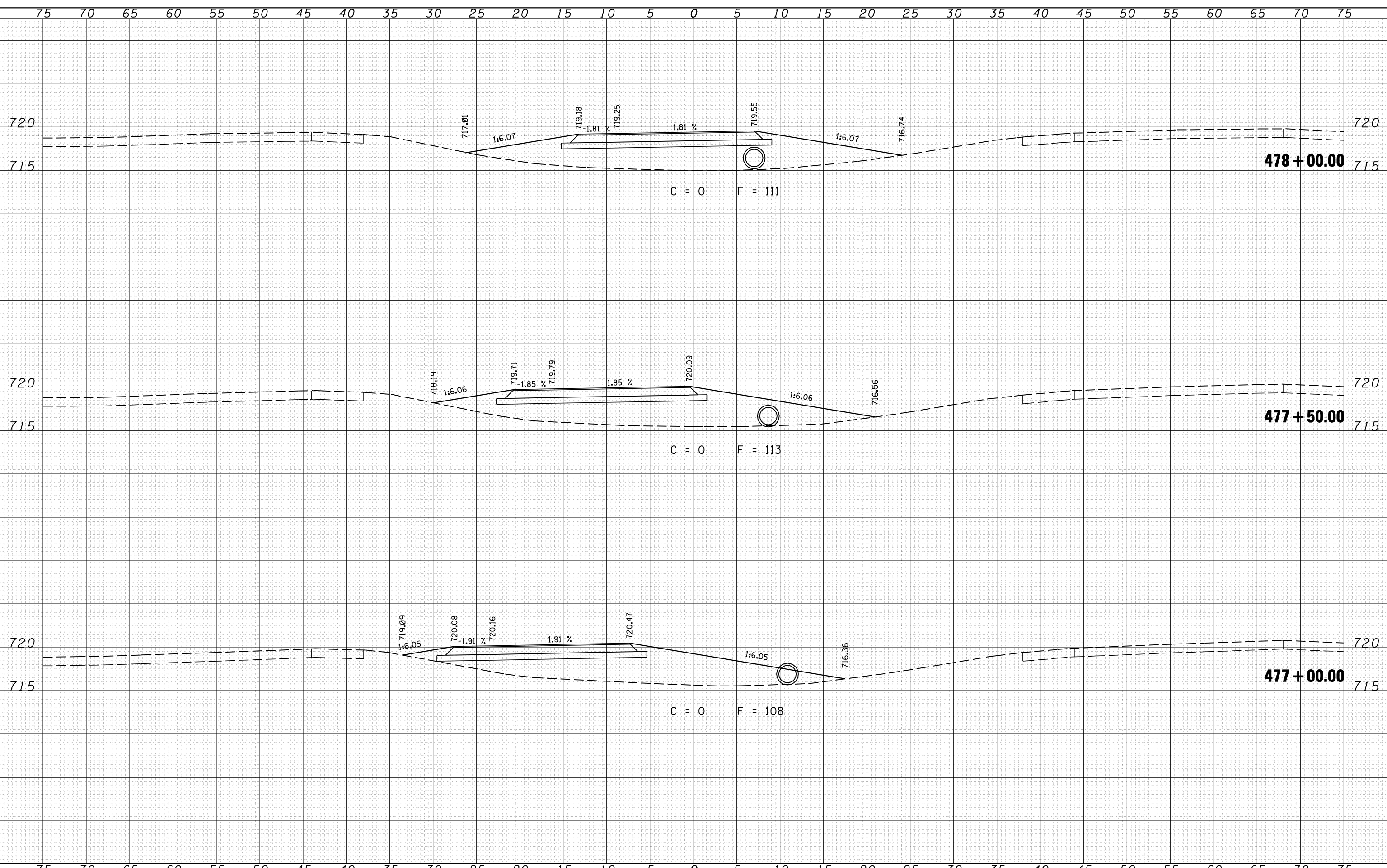
STATE OF ILLINOIS
 DEPARTMENT OF TRANSPORTATION

PRE-STAGE 1
 SN 0065-0068 CROSS SECTIONS
 SCALE: SHEET NO. OF SHEETS STA. 475+25.00 TO STA. 476+50.00

F.A.I. RTE.	SECTION	COUNTY	TOTAL SHEETS	SHEET NO.
55	D6 LOGAN CO BR 2011-1	LOGAN	429	402
CONTRACT NO. 72E11			ILLINOIS FED. AID PROJECT	

DATE	
BY	
FINAL SURVEY	SURVEYED
NOTE BOOK	PLOTTED
NO.	TEMPLATE
	AREAS
	CHECKED

DATE	
BY	
ORIGINAL SURVEY	SURVEYED
NOTE BOOK	PLOTTED
NO.	TEMPLATE
	AREAS
	CHECKED



JOB = 2236.10
 FILE NAME = D672E11-sh-t-ws3.dgn
 PLOT SCALE = 10.0000' / IN.
 PLOT DATE = 3/18/2013

DESIGNED - NAK
 DRAWN - SJS
 CHECKED - NAK
 DATE - 8/21/2012

REVISED -
 REVISED -
 REVISED -
 REVISED -

**STATE OF ILLINOIS
 DEPARTMENT OF TRANSPORTATION**

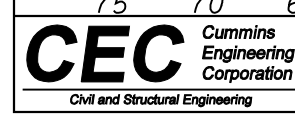
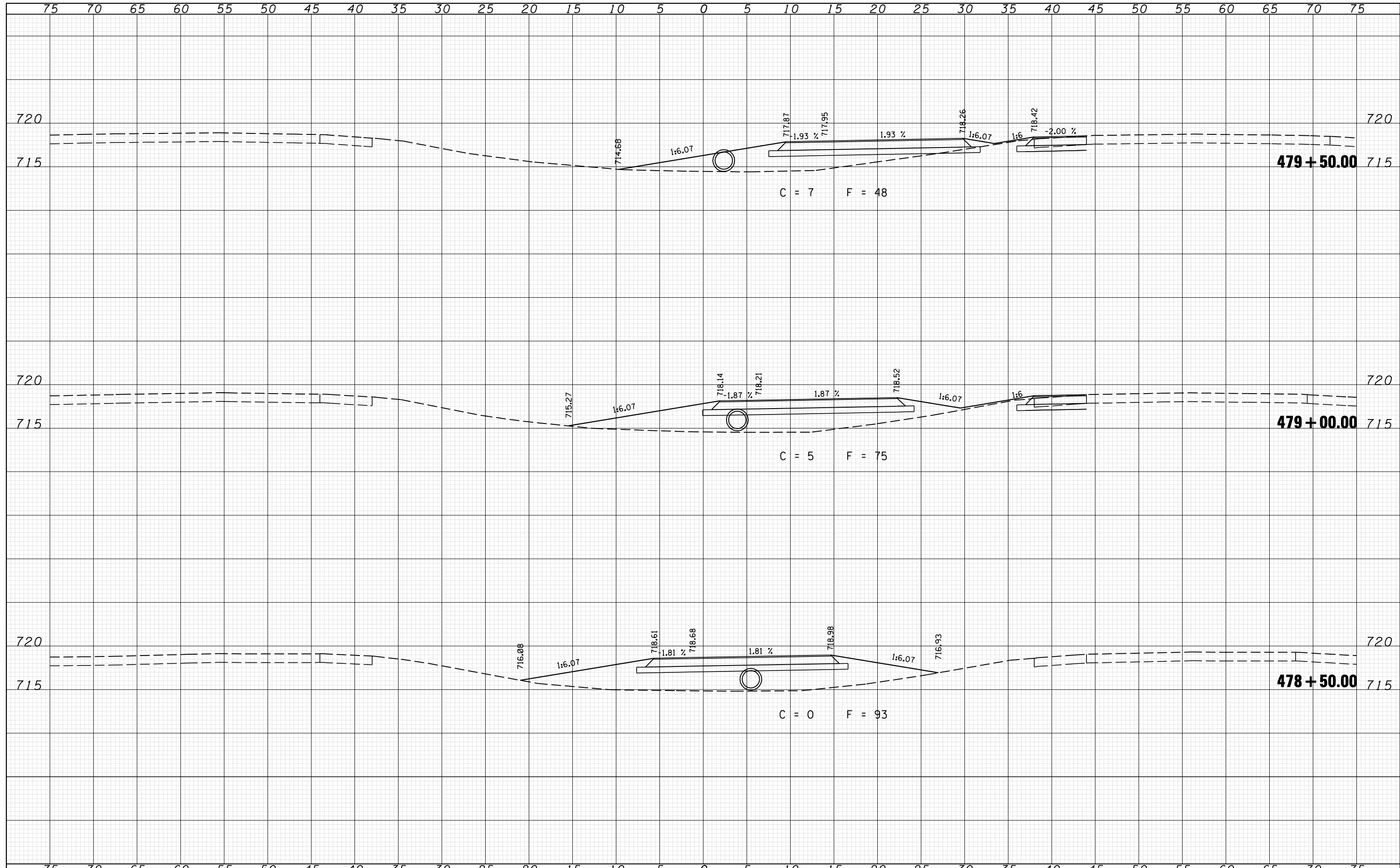
**PRE-STAGE 1
 SN 0065-0068 CROSS SECTIONS**

SCALE: SHEET NO. OF SHEETS STA. 476+75.00 TO STA. 478+00.00

F.A.I. RTE.	SECTION	COUNTY	TOTAL SHEETS	SHEET NO.
55	D6 LOGAN CO BR 2011-1	LOGAN	429	403
			CONTRACT NO. 72E11	
ILLINOIS FED. AID PROJECT				

DATE	
BY	
SURVEYED	
PLOTTED	
TEMPLATE	
AREAS	
CHECKED	
FINAL SURVEY	
NOTE BOOK	
NO.	

DATE	
BY	
SURVEYED	
PLOTTED	
TEMPLATE	
AREAS	
CHECKED	
ORIGINAL SURVEY	
NOTE BOOK	
NO.	



JOB = 2236.10
 FILE NAME = D672E11-sh-t-ws3.dgn
 PLOT SCALE = 10.0000' / IN.
 PLOT DATE = 3/18/2013

DESIGNED - NAK
 DRAWN - SJS
 CHECKED - NAK
 DATE - 8/21/2012

REVISED -
 REVISED -
 REVISED -
 REVISED -

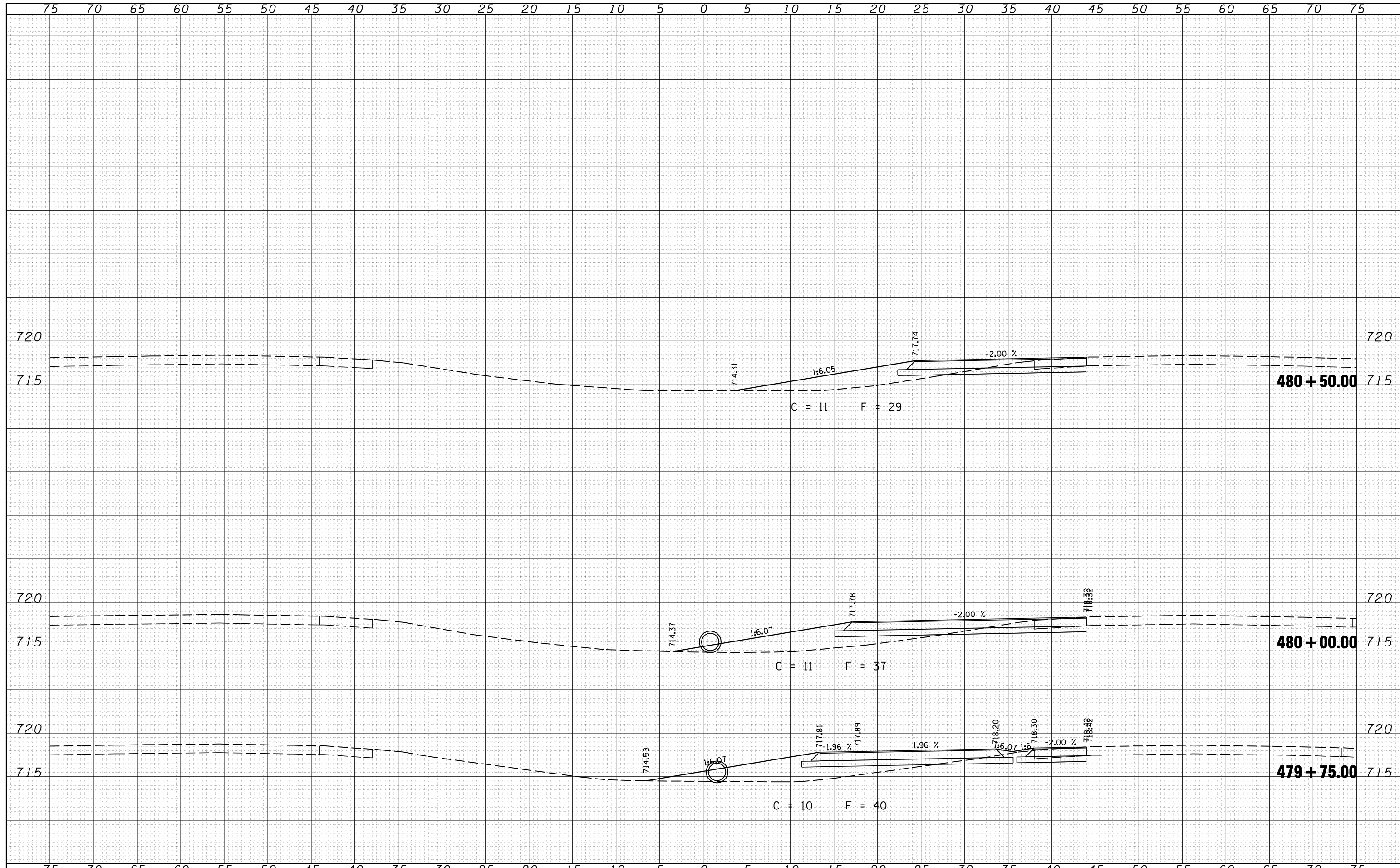
STATE OF ILLINOIS
DEPARTMENT OF TRANSPORTATION

PRE-STAGE 1
SN 0065-0068 CROSS SECTIONS
 SCALE: SHEET NO. OF SHEETS STA. 478+25.00 TO STA. 479+50.00

F.A.I. RTE.	SECTION	COUNTY	TOTAL SHEETS	SHEET NO.
55	D6 LOGAN CO BR 2011-1	LOGAN	429	404
			CONTRACT NO. 72E11	
ILLINOIS FED. AID PROJECT				

DATE	
BY	
SURVEYED	
PLOTTED	
TEMPLATE	
AREAS	
CHECKED	
NO.	

DATE	
BY	
SURVEYED	
PLOTTED	
TEMPLATE	
AREAS	
CHECKED	
NO.	



CEC Cummins
Engineering
Corporation
Civil and Structural Engineering

JOB = 2236.10
FILE NAME = D672E11-sh-t-ws3.dgn
PLOT SCALE = 10.0000' / IN.
PLOT DATE = 3/18/2013

DESIGNED - NAK
DRAWN - SJS
CHECKED - NAK
DATE - 8/21/2012

REVISED -
REVISED -
REVISED -
REVISED -

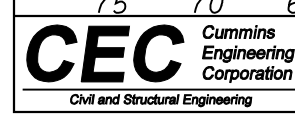
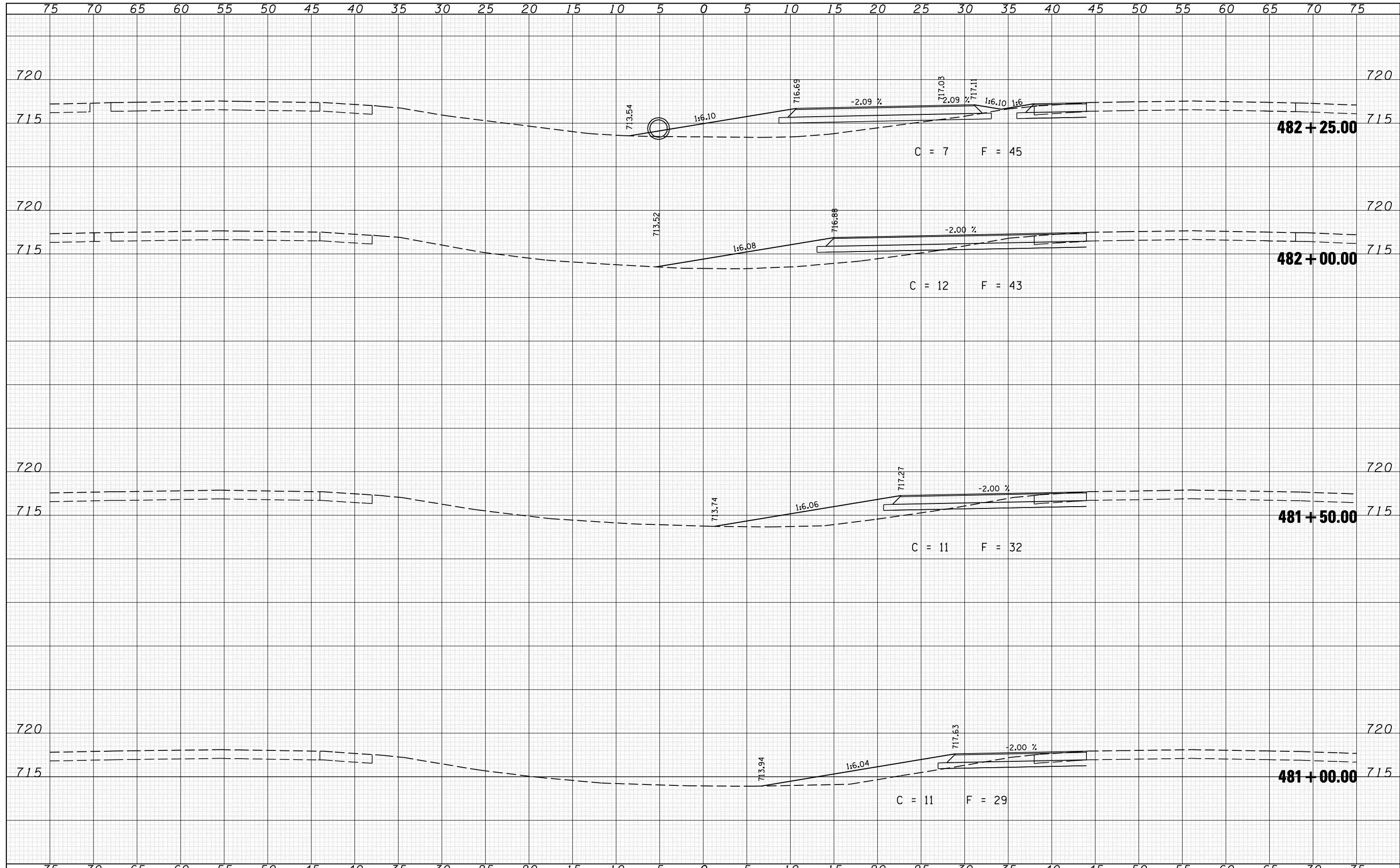
**STATE OF ILLINOIS
DEPARTMENT OF TRANSPORTATION**

**PRE-STAGE 1
SN 0065-0068 CROSS SECTIONS**
SCALE: SHEET NO. OF SHEETS STA. 479+75.00 TO STA. 480+75.00

F.A.I. RTE.	SECTION	COUNTY	TOTAL SHEETS	SHEET NO.
55	D6 LOGAN CO BR 2011-1	LOGAN	429	405
				CONTRACT NO. 72E11
ILLINOIS FED. AID PROJECT				

DATE	
BY	
SURVEYED	
PLOTTED	
TEMPLATE	
AREAS	
CHECKED	
FINAL SURVEY	
NOTE BOOK	
NO.	

DATE	
BY	
SURVEYED	
PLOTTED	
TEMPLATE	
AREAS	
CHECKED	
ORIGINAL SURVEY	
NOTE BOOK	
NO.	



JOB = 2236.10
 FILE NAME = D672E11-sh-t-ws3.dgn
 PLOT SCALE = 10.0000' / IN.
 PLOT DATE = 3/18/2013

DESIGNED - NAK
 DRAWN - SJS
 CHECKED - NAK
 DATE - 8/21/2012

REVISED -
 REVISED -
 REVISED -
 REVISED -


STATE OF ILLINOIS
DEPARTMENT OF TRANSPORTATION

PRE-STAGE 1
SN 0065-0068 CROSS SECTIONS
 SCALE: SHEET NO. OF SHEETS STA. 481+00.00 TO STA. 482+25.00

F.A.I. RTE.	SECTION	COUNTY	TOTAL SHEETS	SHEET NO.
55	D6 LOGAN CO BR 2011-1	LOGAN	429	406
			CONTRACT NO. 72E11	
ILLINOIS FED. AID PROJECT				

DATE	
BY	
SURVEYED	
PLOTTED	
TEMPLATE	
AREAS	
CHECKED	
FINAL SURVEY	
NOTE BOOK	
NO.	

DATE	
BY	
SURVEYED	
PLOTTED	
TEMPLATE	
AREAS	
CHECKED	
ORIGINAL SURVEY	
NOTE BOOK	
NO.	



CEC Cummins Engineering Corporation
Civil and Structural Engineering

JOB = 2236.10
FILE NAME = D672E11-sh-t-ws3.dgn
PLOT SCALE = 10.0000' / IN.
PLOT DATE = 3/18/2013

DESIGNED - NAK
DRAWN - SJS
CHECKED - NAK
DATE - 8/21/2012

REVISED -
REVISED -
REVISED -
REVISED -

**STATE OF ILLINOIS
DEPARTMENT OF TRANSPORTATION**

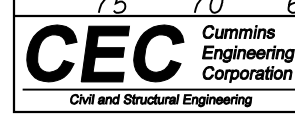
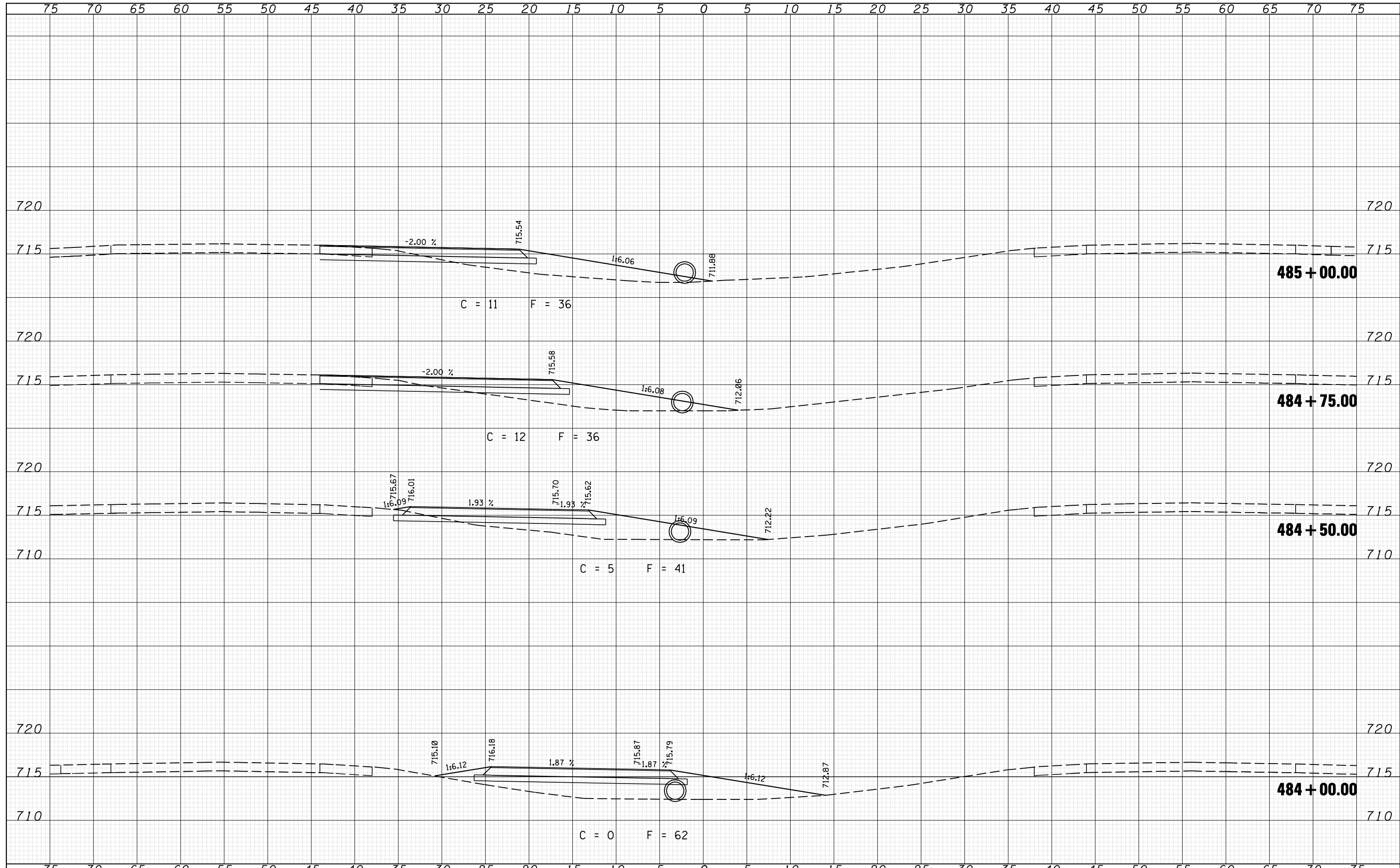
**PRE-STAGE 1
SN 0065-0068 CROSS SECTIONS**

SCALE: SHEET NO. OF SHEETS STA. 482+50.00 TO STA. 483+75.00

F.A.I. RTE.	SECTION	COUNTY	TOTAL SHEETS	SHEET NO.
55	D6 LOGAN CO BR 2011-1	LOGAN	429	407
			CONTRACT NO. 72E11	
ILLINOIS FED. AID PROJECT				

DATE	
BY	
ORIGINAL SURVEY	
SURVEYED	
PLOTTED	
TEMPLATE	
AREAS	
CHECKED	
NO.	

DATE	
BY	
ORIGINAL SURVEY	
SURVEYED	
PLOTTED	
TEMPLATE	
AREAS	
CHECKED	
NO.	



JOB = 2236.10
 FILE NAME = D672E11-sh-t-ws3.dgn
 PLOT SCALE = 10.0000' / IN.
 PLOT DATE = 3/18/2013

DESIGNED - NAK
 DRAWN - SJS
 CHECKED - NAK
 DATE - 8/21/2012

REVISED -
 REVISED -
 REVISED -
 REVISED -

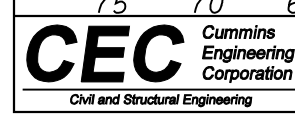
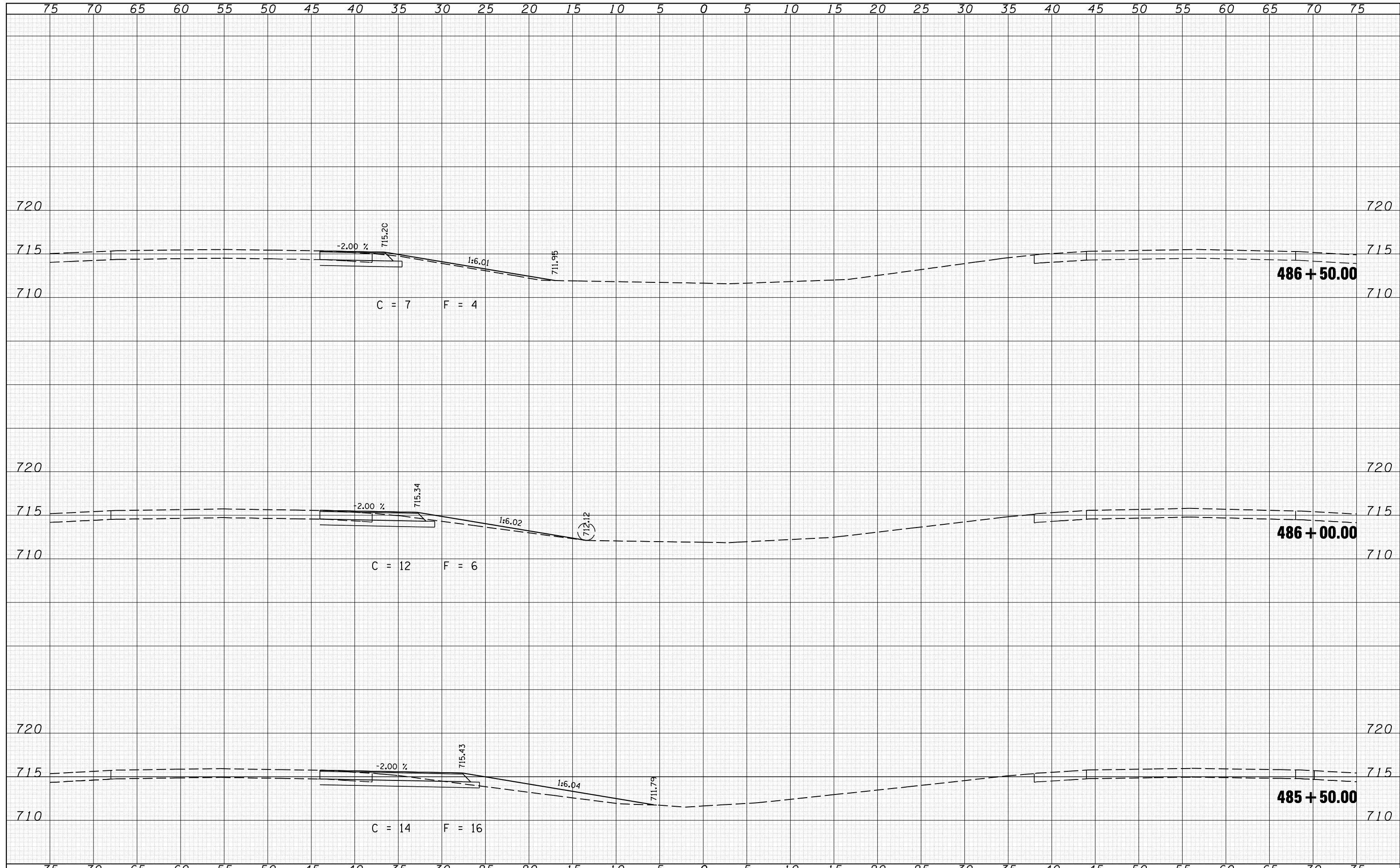
STATE OF ILLINOIS
DEPARTMENT OF TRANSPORTATION

PRE-STAGE 1
SN 0065-0068 CROSS SECTIONS
 SCALE: SHEET NO. OF SHEETS STA. 484+00.00 TO STA. 485+25.00

F.A.I. RTE.	SECTION	COUNTY	TOTAL SHEETS	SHEET NO.
55	D6 LOGAN CO BR 2011-1	LOGAN	429	408
			CONTRACT NO. 72E11	
ILLINOIS FED. AID PROJECT				

DATE	
BY	
SURVEYED	
PLOTTED	
TEMPLATE	
AREAS	
CHECKED	
FINAL SURVEY	
NOTE BOOK	
NO.	

DATE	
BY	
SURVEYED	
PLOTTED	
TEMPLATE	
AREAS	
CHECKED	
ORIGINAL SURVEY	
NOTE BOOK	
NO.	



JOB = 2236.10
 FILE NAME = D672E11-sh-t-ws3.dgn
 PLOT SCALE = 10.0000' / IN.
 PLOT DATE = 3/18/2013

DESIGNED - NAK
 DRAWN - SJS
 CHECKED - NAK
 DATE - 8/21/2012

REVISED -
 REVISED -
 REVISED -
 REVISED -

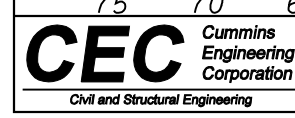
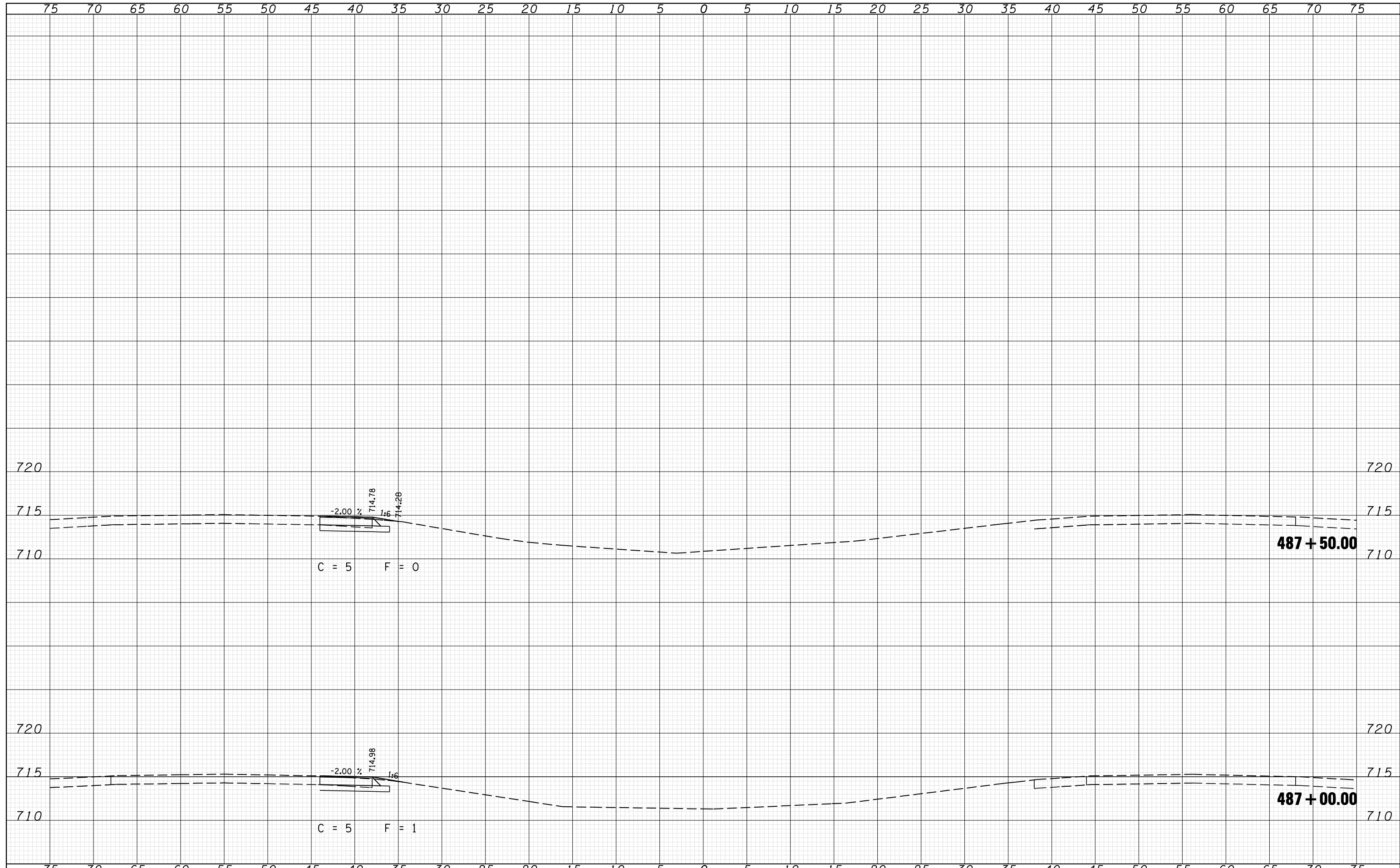
**STATE OF ILLINOIS
 DEPARTMENT OF TRANSPORTATION**

**PRE-STAGE 1
 SN 0065-0068 CROSS SECTIONS**
 SCALE: SHEET NO. OF SHEETS STA. 485+50.00 TO STA. 486+75.00

F.A.I. RTE.	SECTION	COUNTY	TOTAL SHEETS	SHEET NO.
55	D6 LOGAN CO BR 2011-1	LOGAN	429	409
			CONTRACT NO. 72E11	
ILLINOIS FED. AID PROJECT				

DATE	
BY	
SURVEYED	
PLOTTED	
TEMPLATE	
AREAS	
CHECKED	
FINAL SURVEY	
NOTE BOOK	
NO.	

DATE	
BY	
SURVEYED	
PLOTTED	
TEMPLATE	
AREAS	
CHECKED	
ORIGINAL SURVEY	
NOTE BOOK	
NO.	



JOB = 2236.10
 FILE NAME = D672E11-sh-t-ws3.dgn
 PLOT SCALE = 10.0000' / IN.
 PLOT DATE = 3/18/2013

DESIGNED - NAK
 DRAWN - SJS
 CHECKED - NAK
 DATE - 8/21/2012

REVISED -
 REVISED -
 REVISED -
 REVISED -

**STATE OF ILLINOIS
 DEPARTMENT OF TRANSPORTATION**

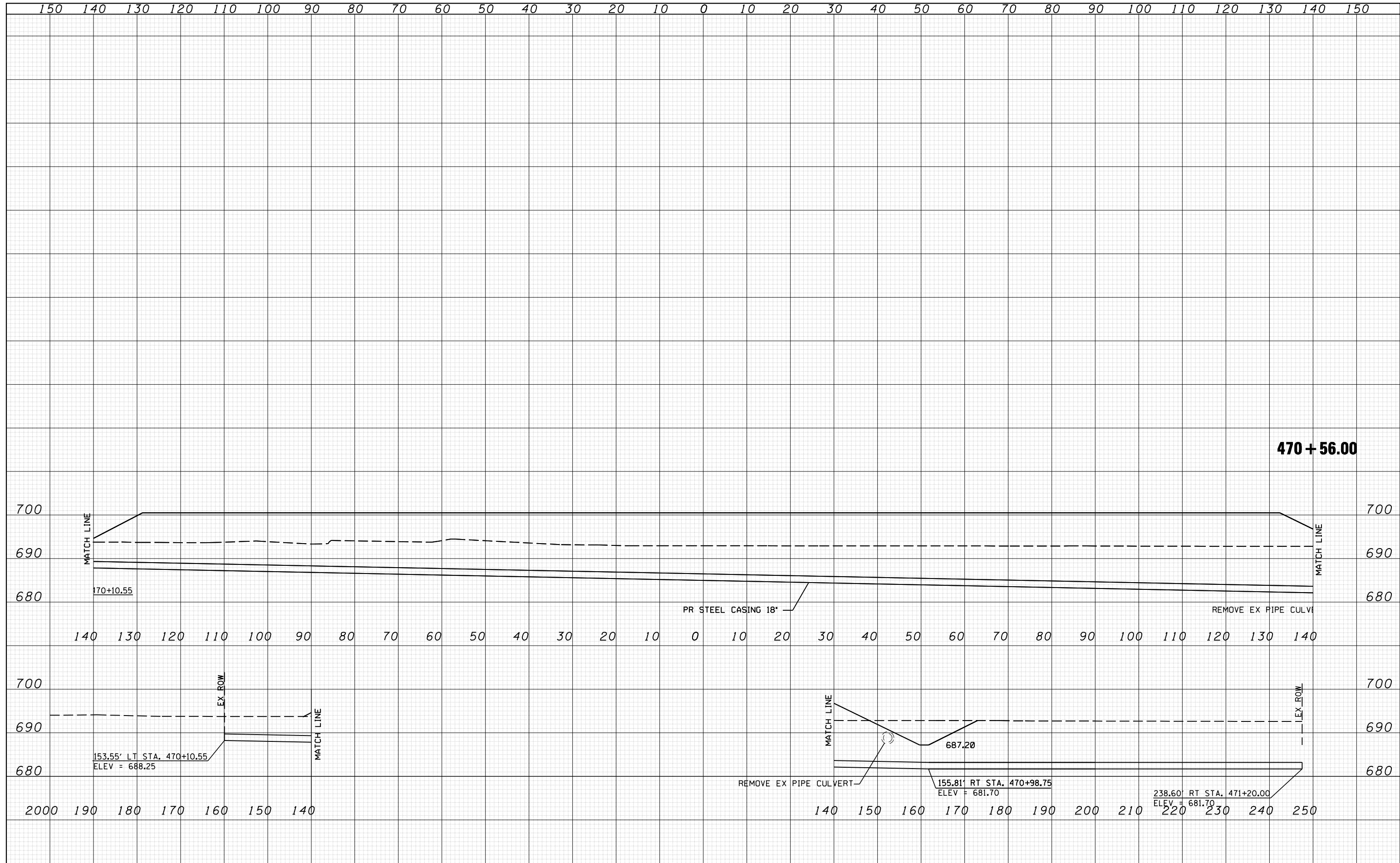
**PRE-STAGE 1
 SN 0065-0068 CROSS SECTIONS**

SCALE: SHEET NO. OF SHEETS STA. 487+00.00 TO STA. 487+50.00

F.A.I. RTE.	SECTION	COUNTY	TOTAL SHEETS	SHEET NO.
55	D6 LOGAN CO BR 2011-1	LOGAN	429	410
			CONTRACT NO. 72E11	
ILLINOIS FED. AID PROJECT				

DATE	
BY	
SURVEYED	
PLOTTED	
TEMPLATE	
AREAS	
CHECKED	
FINAL SURVEY	
NOTE BOOK	
NO.	

DATE	
BY	
SURVEYED	
PLOTTED	
TEMPLATE	
AREAS	
CHECKED	
ORIGINAL SURVEY	
NOTE BOOK	
NO.	



JOB = 2236.10	DESIGNED - NAK	REVISED -
FILE NAME = D672E11-sh-t-ws3.dgn	DRAWN - SJS	REVISED -
PLOT SCALE = 20.0000' / IN.	CHECKED - NAK	REVISED -
PLOT DATE = 3/18/2013	DATE - 8/21/2012	REVISED -

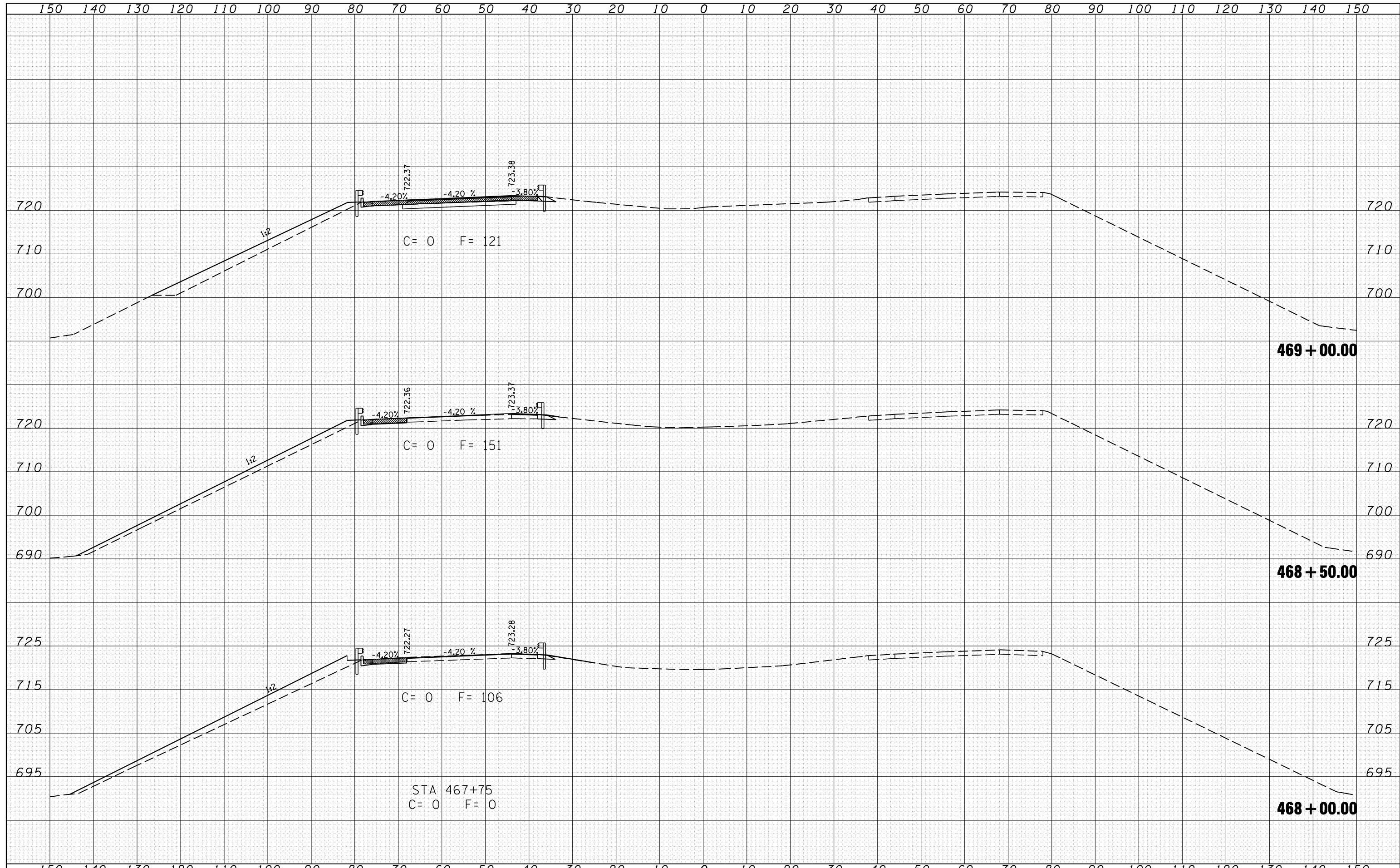
**STATE OF ILLINOIS
DEPARTMENT OF TRANSPORTATION**

PRE-STAGE 1 STEEL CASING				
SCALE:	SHEET NO.	OF SHEETS	STA.	TO STA.

F.A.I. RTE.	SECTION	COUNTY	TOTAL SHEETS	SHEET NO.
55	D6 LOGAN CO BR 2011-1	LOGAN	429	411
CONTRACT NO. 72E11				
ILLINOIS FED. AID PROJECT				

DATE	
BY	
SURVEYED	
PLOTTED	
TEMPLATE	
AREAS	
CHECKED	
FINAL SURVEY NOTE BOOK NO.	

DATE	
BY	
SURVEYED	
PLOTTED	
TEMPLATE	
AREAS	
CHECKED	
ORIGINAL SURVEY NOTE BOOK NO.	



JOB = 2265.5
 FILE NAME = D672E11-sh1-ws4.dgn
 PLOT SCALE = 20.0000' / IN.
 PLOT DATE = 3/18/2013

DESIGNED - NAK
 DRAWN - TJD
 CHECKED - NAK
 DATE - 3/3/2011

REVISED -
 REVISED -
 REVISED -
 REVISED -

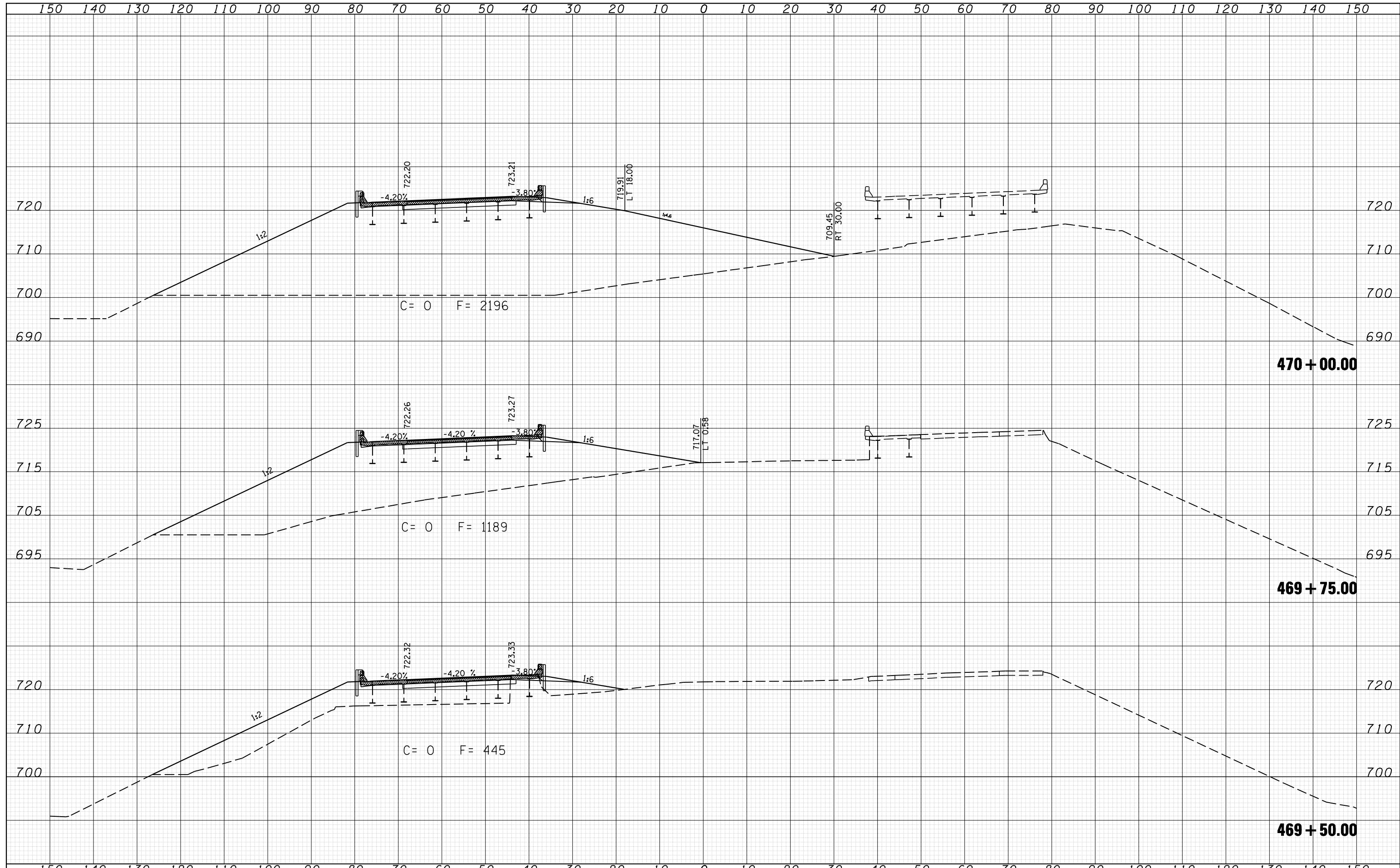
**STATE OF ILLINOIS
 DEPARTMENT OF TRANSPORTATION**

**STAGE 1
 SN 0065-0068 CROSS SECTIONS**
 SCALE: SHEET NO. OF SHEETS STA. 468+00.00 TO STA. 469+00.00

F.A.I. RTE.	SECTION	COUNTY	TOTAL SHEETS	SHEET NO.
55	D6 LOGAN CO BR 2011-1	LOGAN	429	412
CONTRACT NO. 72E11			ILLINOIS FED. AID PROJECT	

DATE	
BY	
SURVEYED	
PLOTTED	
TEMPLATE	
AREAS	
CHECKED	
FINAL SURVEY NOTE BOOK NO.	

DATE	
BY	
SURVEYED	
PLOTTED	
TEMPLATE	
AREAS	
CHECKED	
ORIGINAL SURVEY NOTE BOOK NO.	



CEC Cummins Engineering Corporation
Civil and Structural Engineering

JOB = 2265.5
FILE NAME = D672E11-shr-ss4.dgn
PLOT SCALE = 20.0000' / IN.
PLOT DATE = 3/18/2013

DESIGNED - NAK
DRAWN - TJD
CHECKED - NAK
DATE - 3/3/2011

REVISED -
REVISED -
REVISED -
REVISED -

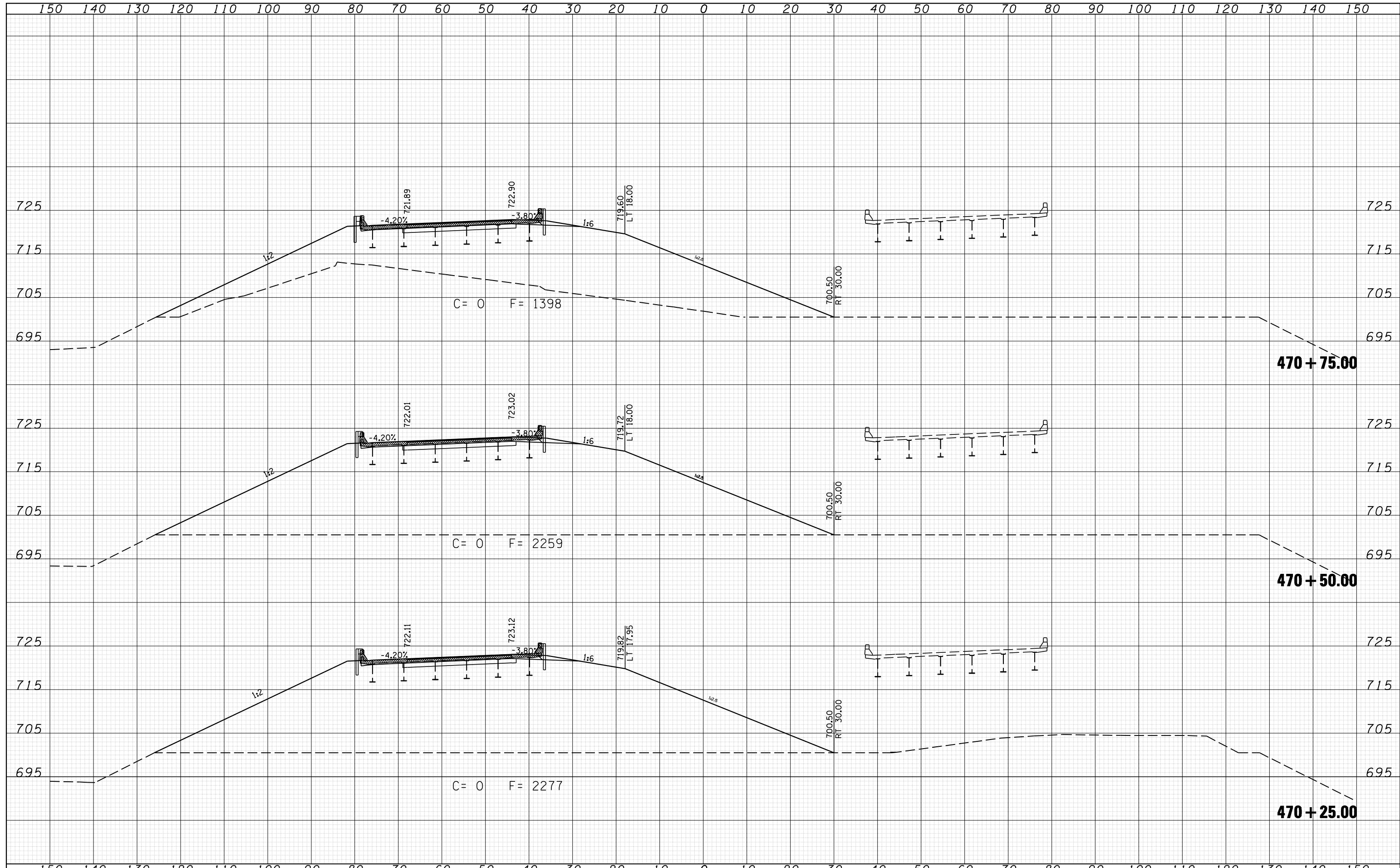
**STATE OF ILLINOIS
DEPARTMENT OF TRANSPORTATION**

**STAGE 1
SN 0065-0068 CROSS SECTIONS**
SCALE: SHEET NO. OF SHEETS STA. 469+50.00 TO STA. 470+00.00

F.A.I. RTE.	SECTION	COUNTY	TOTAL SHEETS	SHEET NO.
55	D6 LOGAN CO BR 2011-1	LOGAN	429	413
				CONTRACT NO. 72E11
ILLINOIS FED. AID PROJECT				

DATE	
BY	
SURVEYED	
PLOTTED	
TEMPLATE	
AREAS	
CHECKED	
FINAL SURVEY NOTE BOOK NO.	

DATE	
BY	
SURVEYED	
PLOTTED	
TEMPLATE	
AREAS	
CHECKED	
ORIGINAL SURVEY NOTE BOOK NO.	



JOB = 2265.5
 FILE NAME = D672E11-sh1-ws4.dgn
 PLOT SCALE = 20,0000' / IN.
 PLOT DATE = 3/18/2013

DESIGNED - NAK
 DRAWN - TJD
 CHECKED - NAK
 DATE - 3/3/2011

REVISED -
 REVISED -
 REVISED -
 REVISED -

**STATE OF ILLINOIS
 DEPARTMENT OF TRANSPORTATION**

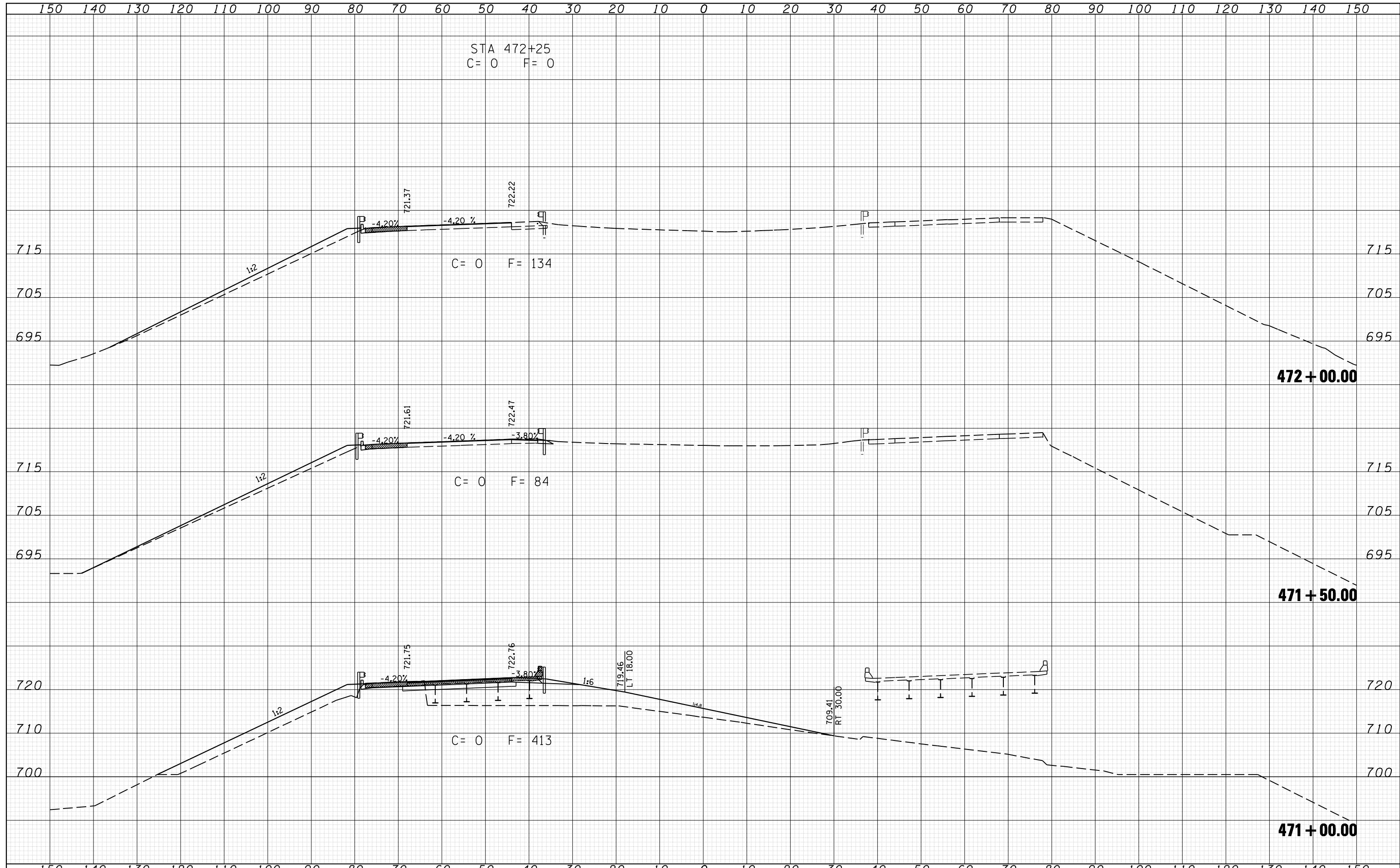
**STAGE 1
 SN 0065-0068 CROSS SECTIONS**

SCALE: SHEET NO. OF SHEETS STA. 470+25.00 TO STA. 470+75.00

F.A.I. RTE.	SECTION	COUNTY	TOTAL SHEETS	SHEET NO.
55	D6 LOGAN CO BR 2011-1	LOGAN	429	414
CONTRACT NO. 72E11			ILLINOIS FED. AID PROJECT	

DATE	
BY	
SURVEYED	
PLOTTED	
TEMPLATE	
AREAS	
CHECKED	
NO.	

DATE	
BY	
SURVEYED	
PLOTTED	
TEMPLATE	
AREAS	
CHECKED	
NO.	



CEC Cummins
Engineering
Corporation
Civil and Structural Engineering

JOB = 2265.5
FILE NAME = D672E11-shr-ws4.dgn
PLOT SCALE = 20.0000' / IN.
PLOT DATE = 3/18/2013

DESIGNED - NAK
DRAWN - TJD
CHECKED - NAK
DATE - 3/3/2011

REVISED -
REVISED -
REVISED -
REVISED -

**STATE OF ILLINOIS
DEPARTMENT OF TRANSPORTATION**

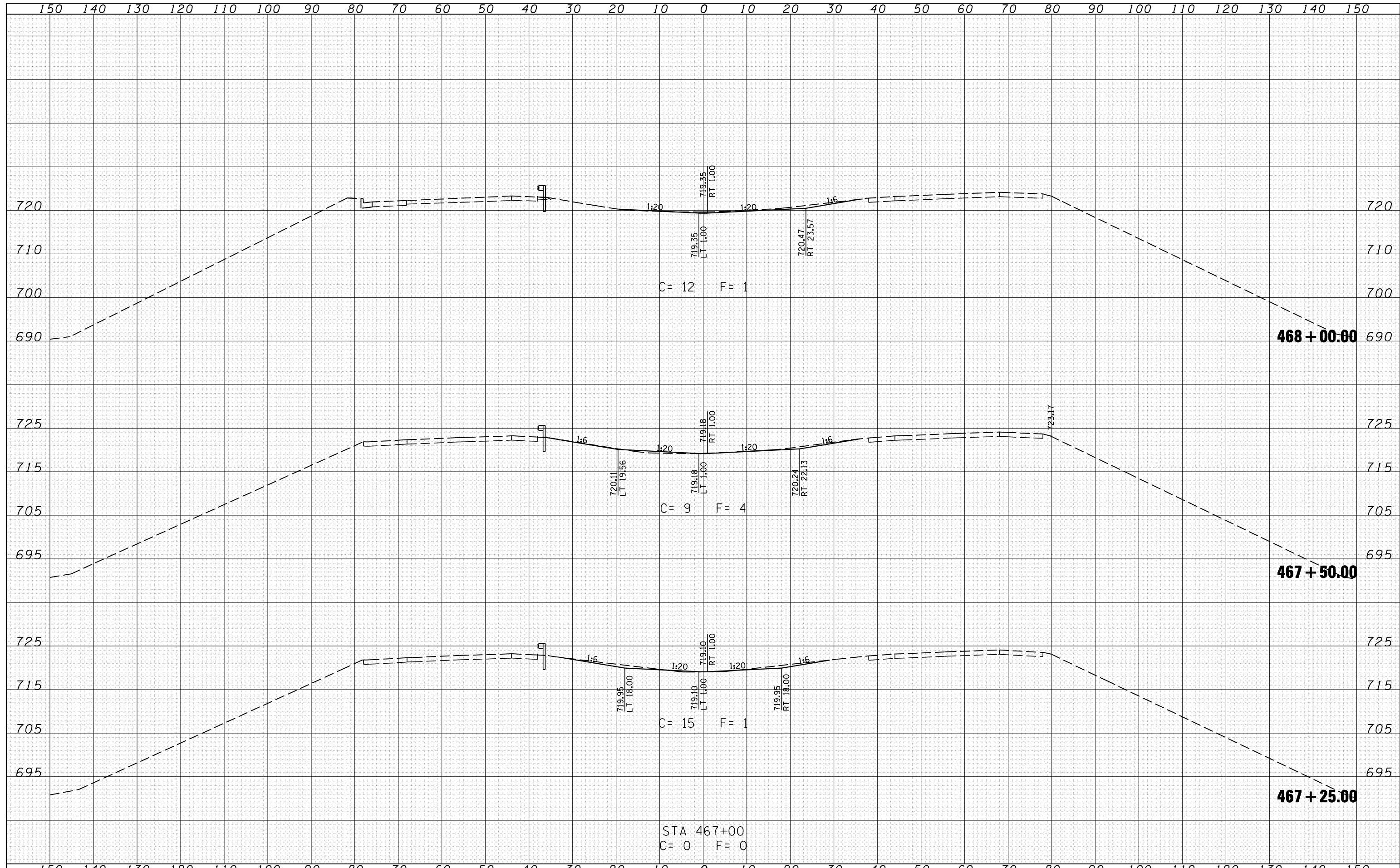
**STAGE 1
SN 0065-0068 CROSS SECTIONS**

SCALE: SHEET NO. OF SHEETS STA. 471+00.00 TO STA. 472+00.00

F.A.I. RTE.	SECTION	COUNTY	TOTAL SHEETS	SHEET NO.
55	D6 LOGAN CO BR 2011-1	LOGAN	429	415
CONTRACT NO. 72E11			ILLINOIS FED. AID PROJECT	

DATE	
BY	
SURVEYED	
PLOTTED	
TEMPLATE	
AREAS	
CHECKED	
FINAL SURVEY	
NOTE BOOK	
NO.	

DATE	
BY	
SURVEYED	
PLOTTED	
TEMPLATE	
AREAS	
CHECKED	
ORIGINAL SURVEY	
NOTE BOOK	
NO.	



CEC Cummins Engineering Corporation
Civil and Structural Engineering

JOB = 2265.5
FILE NAME = D672E11-sh1-ws5.dgn
PLOT SCALE = 20.0000' / IN.
PLOT DATE = 3/18/2013

DESIGNED - NAK
DRAWN - TJD
CHECKED - NAK
DATE - 3/3/2011

REVISED -
REVISED -
REVISED -
REVISED -

**STATE OF ILLINOIS
DEPARTMENT OF TRANSPORTATION**

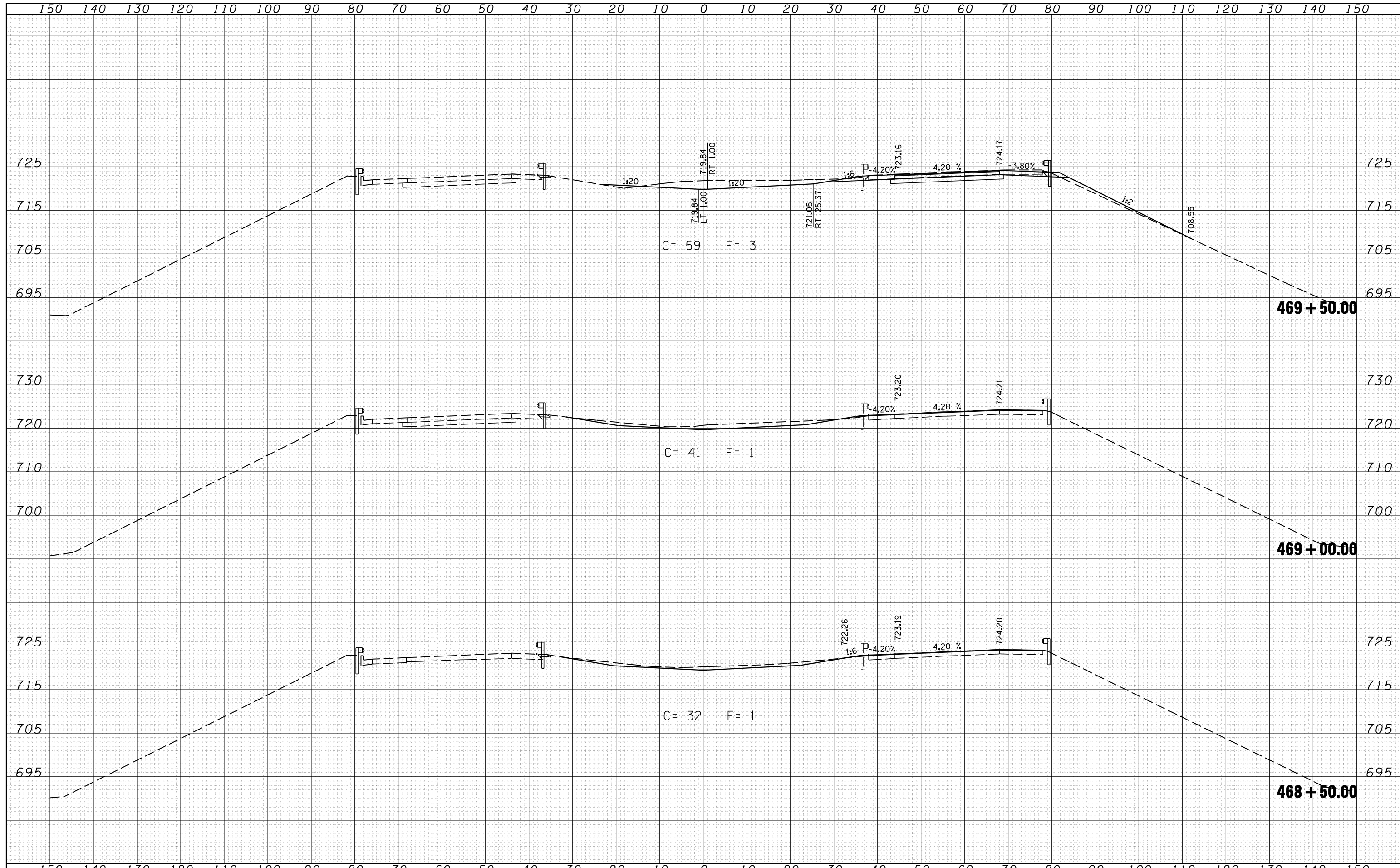
**STAGE 2
SN 0065-0068 CROSS SECTIONS**

SCALE: SHEET NO. OF SHEETS STA. 467+25.00 TO STA. 468+00.00

F.A.I. RTE.	SECTION	COUNTY	TOTAL SHEETS	SHEET NO.
55	D6 LOGAN CO BR 2011-1	LOGAN	429	416
				CONTRACT NO. 72E11
ILLINOIS FED. AID PROJECT				

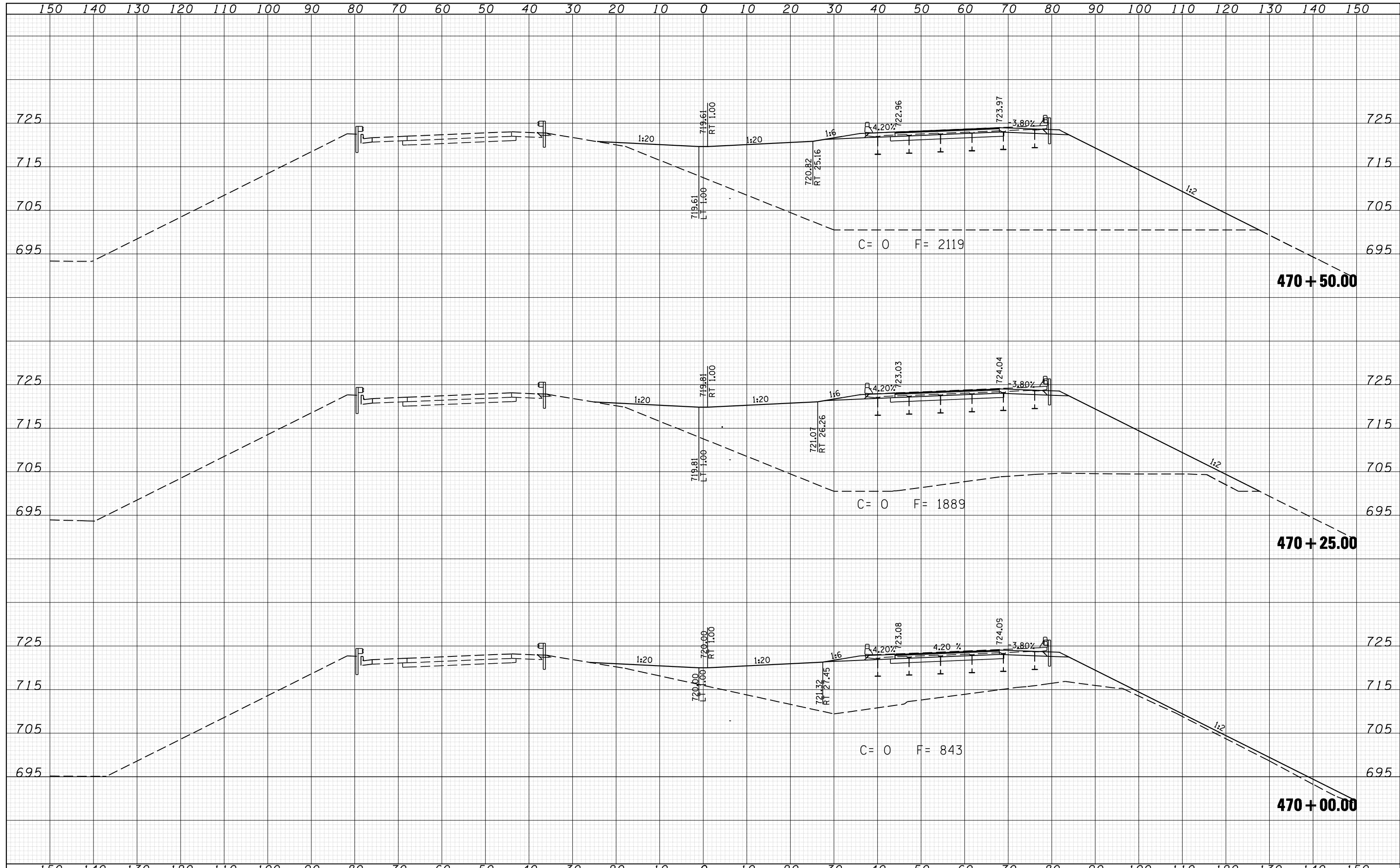
DATE	
BY	
SURVEYED	
PLOTTED	
TEMPLATE	
AREAS	
CHECKED	
FINAL SURVEY	
NOTE BOOK	
NO.	

DATE	
BY	
SURVEYED	
PLOTTED	
TEMPLATE	
AREAS	
CHECKED	
ORIGINAL SURVEY	
NOTE BOOK	
NO.	



DATE	
BY	
SURVEYED	
PLOTTED	
TEMPLATE	
AREAS	
CHECKED	
FINAL SURVEY	
NOTE BOOK	
NO.	

DATE	
BY	
SURVEYED	
PLOTTED	
TEMPLATE	
AREAS	
CHECKED	
ORIGINAL SURVEY	
NOTE BOOK	
NO.	



CEC Cummins Engineering Corporation
Civil and Structural Engineering

JOB = 2265.5
FILE NAME = D672E11-sh1-ws5.dgn
PLOT SCALE = 20.0000' / IN.
PLOT DATE = 3/18/2013

DESIGNED - NAK
DRAWN - TJD
CHECKED - NAK
DATE - 3/3/2011

REVISED -
REVISED -
REVISED -
REVISED -

**STATE OF ILLINOIS
DEPARTMENT OF TRANSPORTATION**

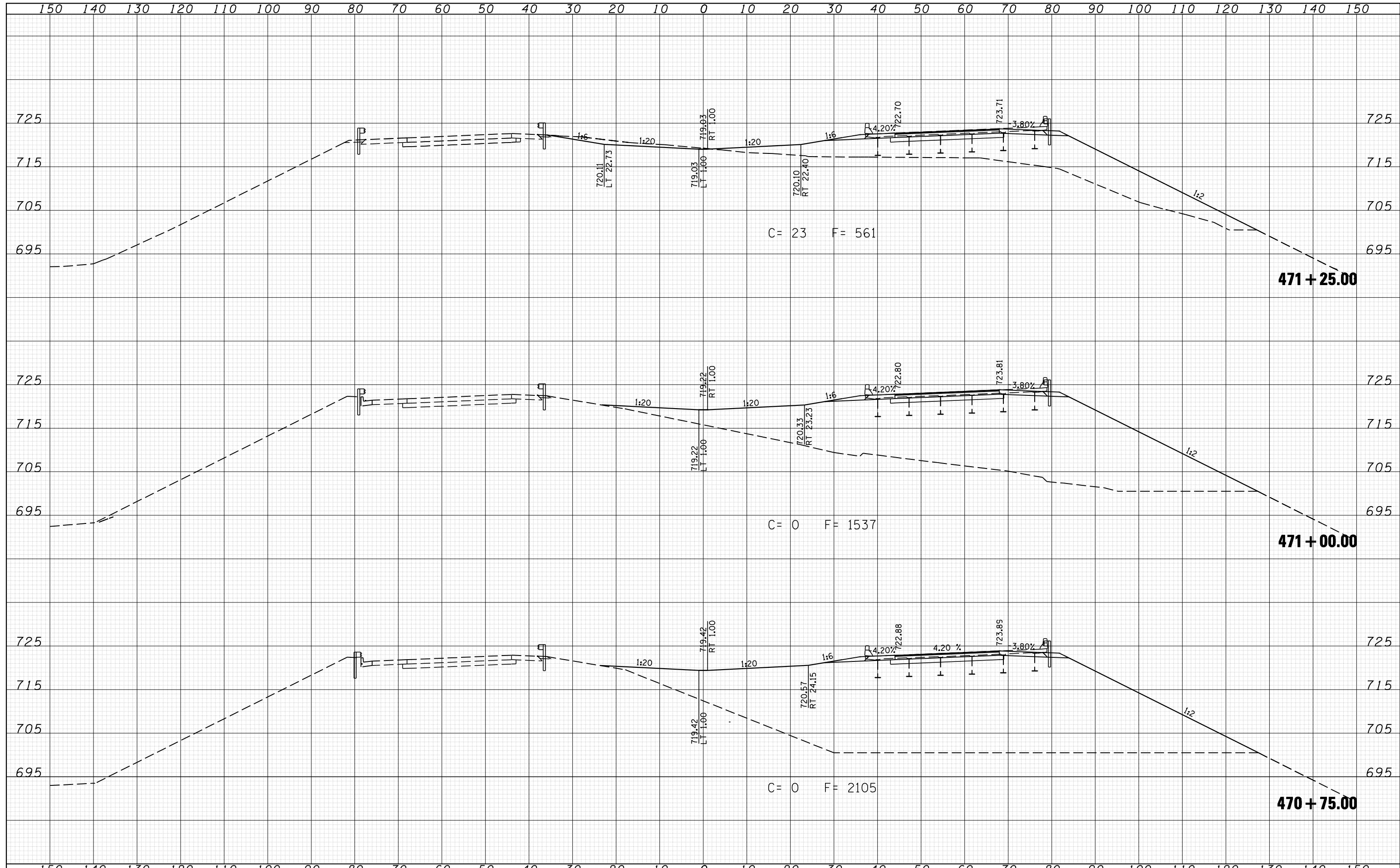
**STAGE 2
SN 0065-0068 CROSS SECTIONS**

SCALE: SHEET NO. OF SHEETS STA. 470+00.00 TO STA. 470+50.00

F.A.I. RTE.	SECTION	COUNTY	TOTAL SHEETS	SHEET NO.
55	D6 LOGAN CO BR 2011-1	LOGAN	429	418
			CONTRACT NO. 72E11	
ILLINOIS FED. AID PROJECT				

DATE	
BY	
SURVEYED	
PLOTTED	
TEMPLATE	
AREAS	
CHECKED	
FINAL SURVEY	
NOTE BOOK	
NO.	

DATE	
BY	
SURVEYED	
PLOTTED	
TEMPLATE	
AREAS	
CHECKED	
ORIGINAL SURVEY	
NOTE BOOK	
NO.	



CEC Cummins Engineering Corporation
Civil and Structural Engineering

JOB = 2265.5
FILE NAME = D672E11-shr-ws5.dgn
PLOT SCALE = 20.0000' / IN.
PLOT DATE = 3/18/2013

DESIGNED - NAK
DRAWN - TJD
CHECKED - NAK
DATE - 3/3/2011

REVISED -
REVISED -
REVISED -
REVISED -

**STATE OF ILLINOIS
DEPARTMENT OF TRANSPORTATION**

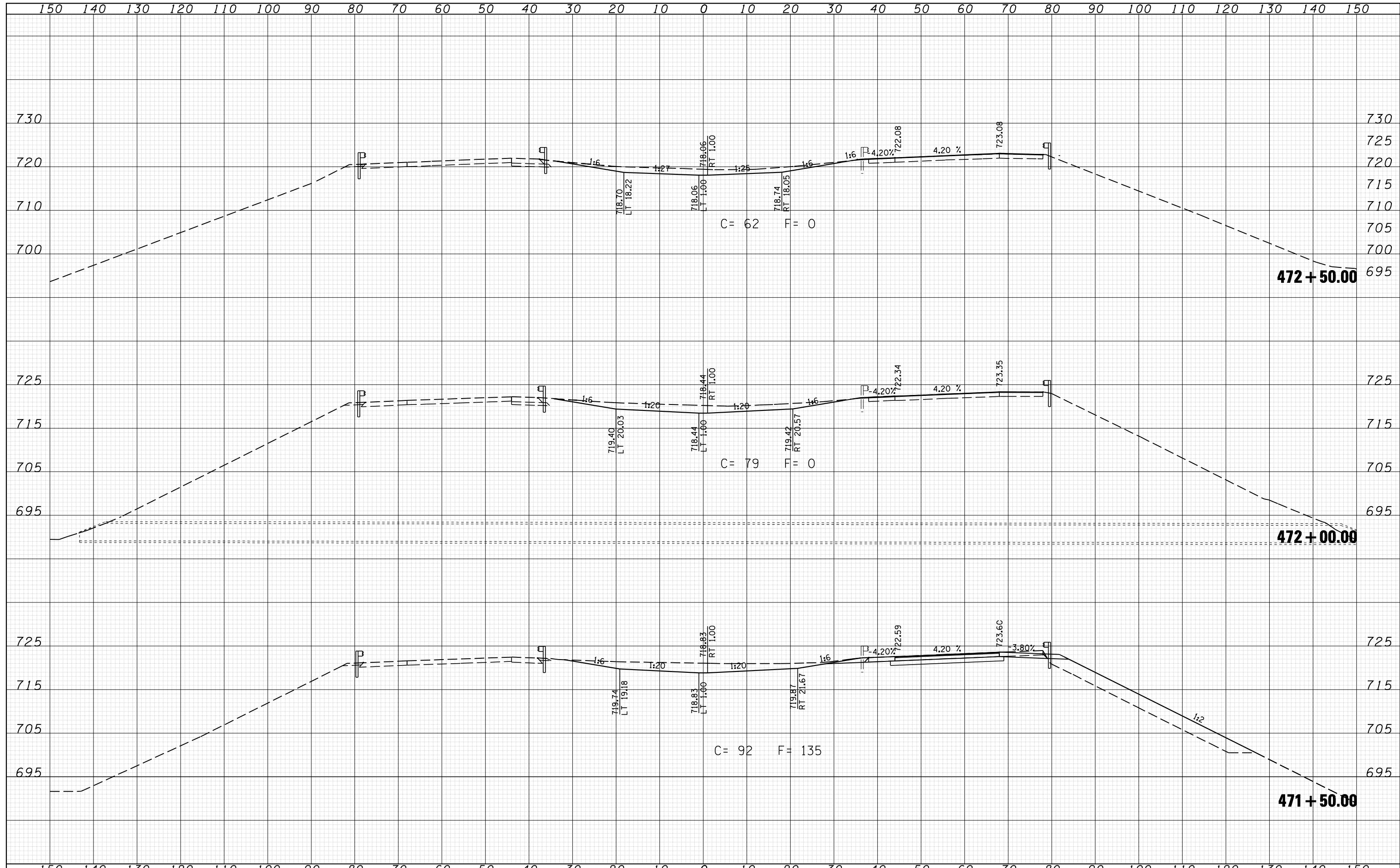
**STAGE 2
SN 0065-0068 CROSS SECTIONS**

SCALE: SHEET NO. OF SHEETS STA. 470+75.00 TO STA. 471+25.00

F.A.I. RTE.	SECTION	COUNTY	TOTAL SHEETS	SHEET NO.
55	D6 LOGAN CO BR 2011-1	LOGAN	429	419
				CONTRACT NO. 72E11
ILLINOIS FED. AID PROJECT				

DATE	
BY	
SURVEYED	
PLOTTED	
TEMPLATE	
AREAS	
CHECKED	
FINAL SURVEY	
NOTE BOOK	
NO.	

DATE	
BY	
SURVEYED	
PLOTTED	
TEMPLATE	
AREAS	
CHECKED	
ORIGINAL SURVEY	
NOTE BOOK	
NO.	



CEC Cummins Engineering Corporation
Civil and Structural Engineering

JOB = 2265.5
FILE NAME = D672E11-shr-ss5.dgn
PLOT SCALE = 20.0000' / IN.
PLOT DATE = 3/18/2013

DESIGNED - NAK
DRAWN - TJD
CHECKED - NAK
DATE - 3/3/2011

REVISED -
REVISED -
REVISED -
REVISED -

**STATE OF ILLINOIS
DEPARTMENT OF TRANSPORTATION**

**STAGE 2
SN 0065-0068 CROSS SECTIONS**

SCALE: SHEET NO. OF SHEETS STA. 471+50.00 TO STA. 472+50.00

F.A.I. RTE.	SECTION	COUNTY	TOTAL SHEETS	SHEET NO.
55	D6 LOGAN CO BR 2011-1	LOGAN	429	420
				CONTRACT NO. 72E11
ILLINOIS FED. AID PROJECT				

150 140 130 120 110 100 90 80 70 60 50 40 30 20 10 0 10 20 30 40 50 60 70 80 90 100 110 120 130 140 150

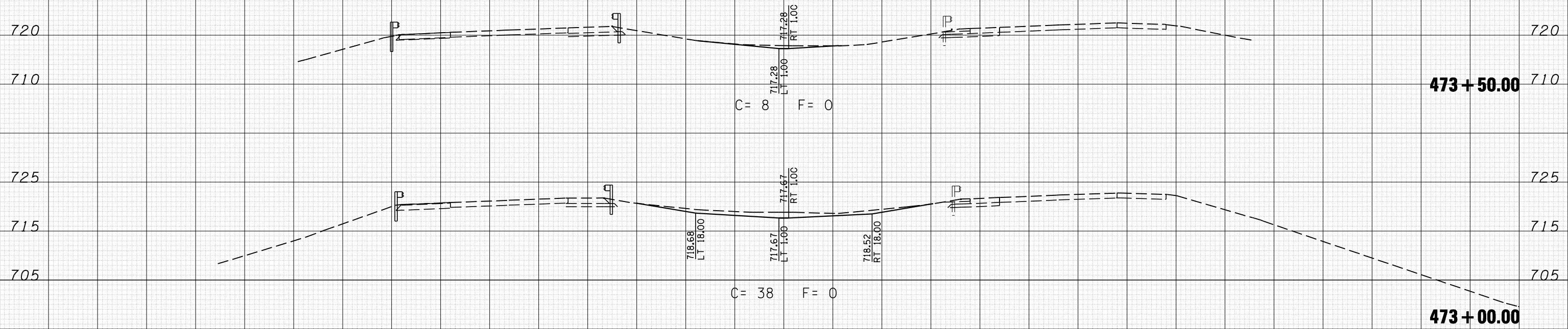
DATE	
BY	
SURVEYED	
PLOTTED	
TEMPLATE	
AREAS	
CHECKED	
NO.	

DATE	
BY	
SURVEYED	
PLOTTED	
TEMPLATE	
AREAS	
CHECKED	
NO.	

STA 473+75
C= 0 F= 0

C= 8 F= 0

C= 38 F= 0



150 140 130 120 110 100 90 80 70 60 50 40 30 20 10 0 10 20 30 40 50 60 70 80 90 100 110 120 130 140 150



JOB = 2265.5
FILE NAME = D672E11-shr-ws5.dgn
PLOT SCALE = 20.0000' / IN.
PLOT DATE = 3/18/2013

DESIGNED - NAK
DRAWN - TJD
CHECKED - NAK
DATE - 3/3/2011

REVISED -
REVISED -
REVISED -
REVISED -

STATE OF ILLINOIS
DEPARTMENT OF TRANSPORTATION


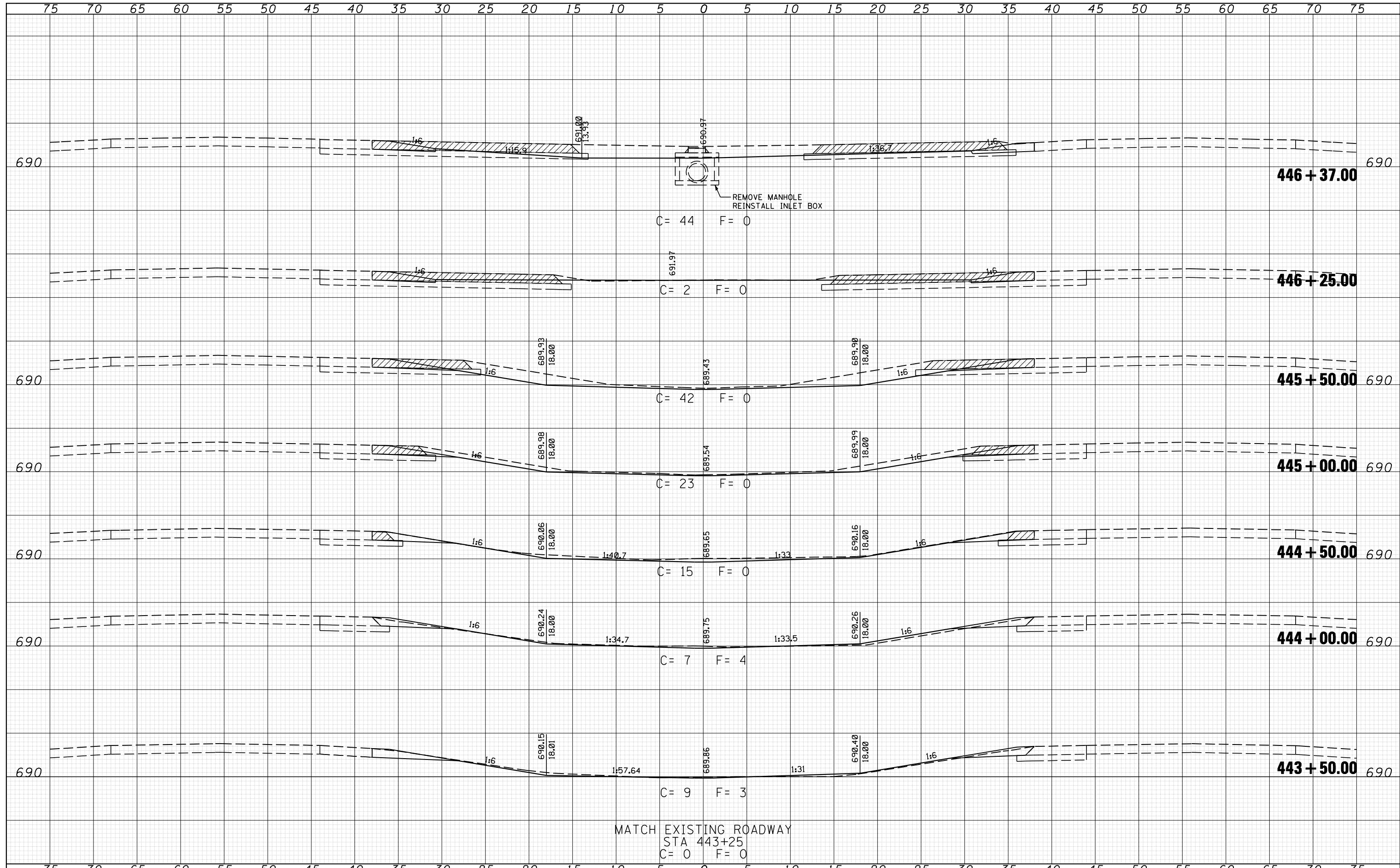
STAGE 2
SN 0065-0068 CROSS SECTIONS

SCALE: SHEET NO. OF SHEETS STA. 473+00.00 TO STA. 473+50.00

F.A.I. RTE.	SECTION	COUNTY	TOTAL SHEETS	SHEET NO.
55	D6 LOGAN CO BR 2011-1	LOGAN	429	421
				CONTRACT NO. 72E11
ILLINOIS FED. AID PROJECT				

DATE	
BY	
SURVEYED	
PLOTTED	
TEMPLATE	
AREAS	
CHECKED	
FINAL SURVEY	
NOTE BOOK	
NO.	

DATE	
BY	
SURVEYED	
PLOTTED	
TEMPLATE	
AREAS	
CHECKED	
ORIGINAL SURVEY	
NOTE BOOK	
NO.	



JOB = 2236.10
 FILE NAME = D672E11-sh-t-ws6.dgn
 PLOT SCALE = 10.0000' / IN.
 PLOT DATE = 3/18/2013

DESIGNED - NAK
 DRAWN - TJD
 CHECKED - NAK
 DATE - 3/3/2011

REVISED -
 REVISED -
 REVISED -
 REVISED -

**STATE OF ILLINOIS
 DEPARTMENT OF TRANSPORTATION**

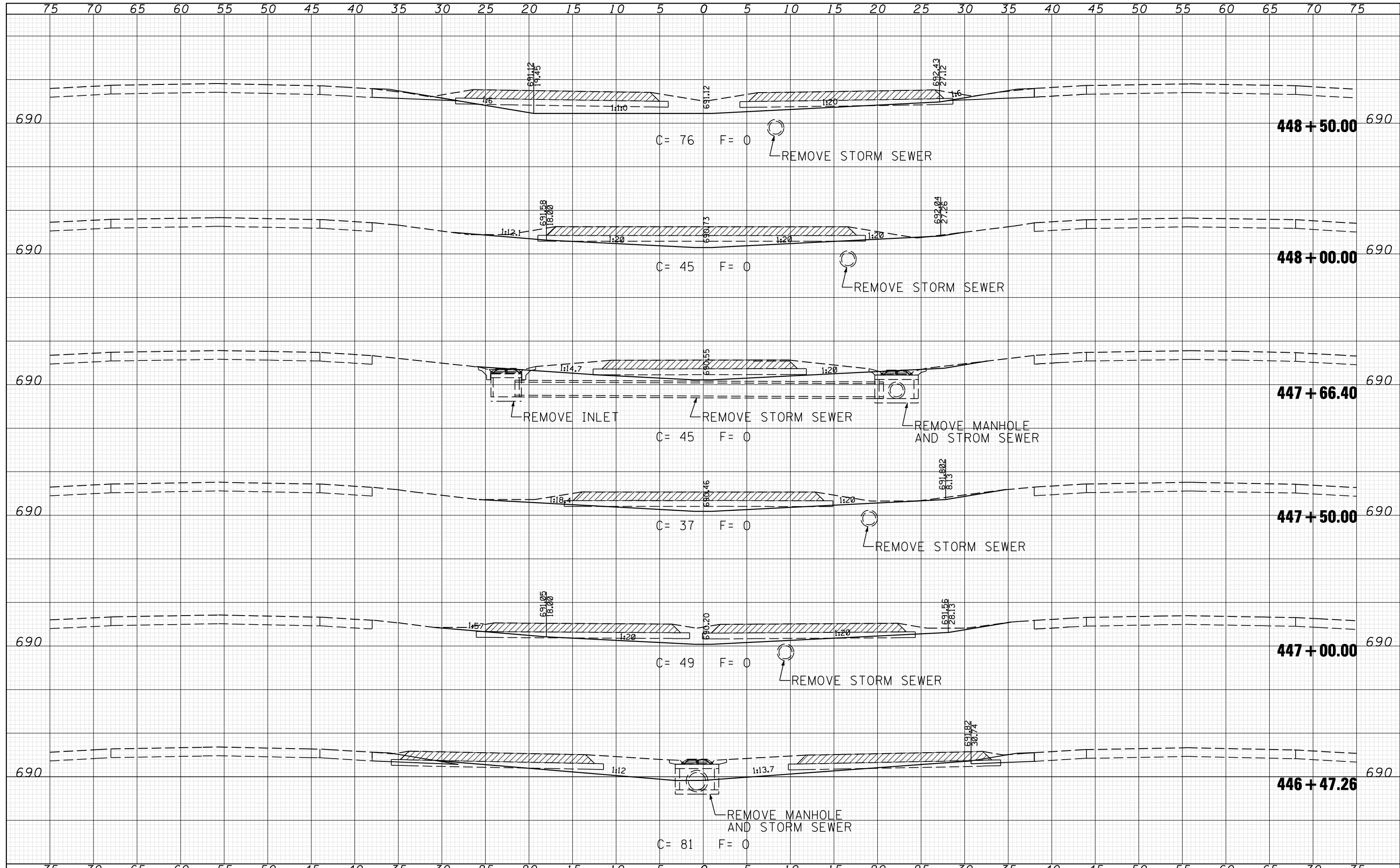
**FINAL PHASE
 SN 0065-0068 CROSS SECTIONS**

SCALE: SHEET NO. OF SHEETS STA. 443+50.00 TO STA. 446+37.00

F.A.I. RTE.	SECTION	COUNTY	TOTAL SHEETS	SHEET NO.
55	D6 LOGAN CO BR 2011-1	LOGAN	429	422
			CONTRACT NO. 72E11	
ILLINOIS FED. AID PROJECT				

DATE	
BY	
SURVEYED	
PLOTTED	
TEMPLATE	
AREAS	
CHECKED	
FINAL SURVEY	
NOTE BOOK	
NO.	

DATE	
BY	
SURVEYED	
PLOTTED	
TEMPLATE	
AREAS	
CHECKED	
ORIGINAL SURVEY	
NOTE BOOK	
NO.	



CEC Cummins
Engineering
Corporation
Civil and Structural Engineering

JOB = 2236.10
FILE NAME = D672E11-sh-t-ws6.dgn
PLOT SCALE = 10.0000' / IN.
PLOT DATE = 3/18/2013

DESIGNED - NAK
DRAWN - TJD
CHECKED - NAK
DATE - 3/3/2011

REVISED -
REVISED -
REVISED -
REVISED -

**STATE OF ILLINOIS
DEPARTMENT OF TRANSPORTATION**

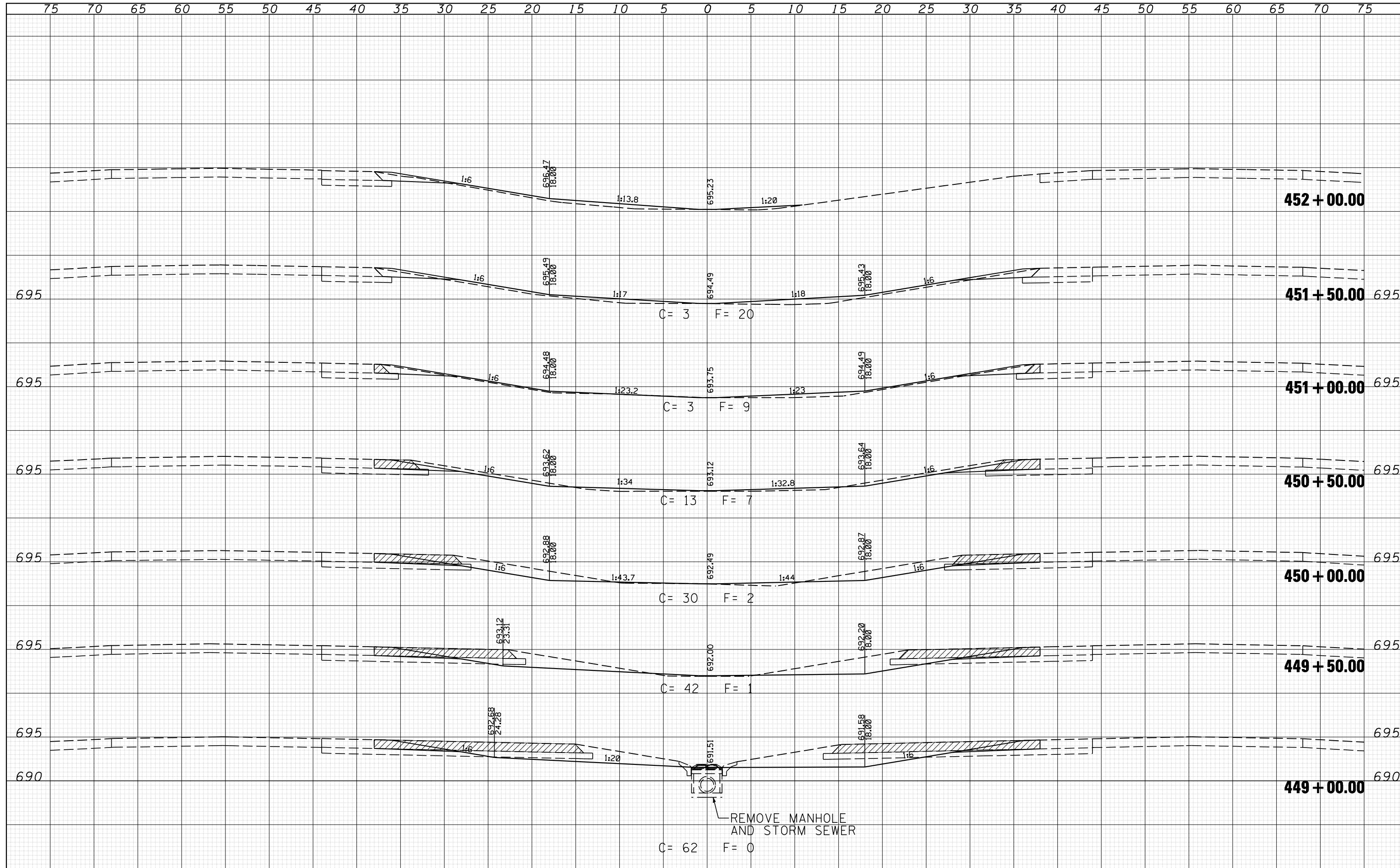
**FINAL PHASE
SN 0065-0068 CROSS SECTIONS**

SCALE: SHEET NO. OF SHEETS STA. 446+47.26 TO STA. 448+50.00

F.A.I. RTE.	SECTION	COUNTY	TOTAL SHEETS	SHEET NO.
55	D6 LOGAN CO BR 2011-1	LOGAN	429	423
			CONTRACT NO. 72E11	
ILLINOIS FED. AID PROJECT				


DATE	
BY	
SURVEYED	
PLOTTED	
TEMPLATE	
AREAS	
CHECKED	
FINAL SURVEY	
NOTE BOOK	
NO.	

DATE	
BY	
SURVEYED	
PLOTTED	
TEMPLATE	
AREAS	
CHECKED	
ORIGINAL SURVEY	
NOTE BOOK	
NO.	

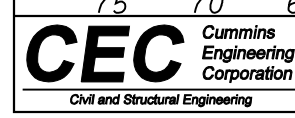


DATE	
BY	
SURVEYED	
PLOTTED	
TEMPLATE	
AREAS	
CHECKED	
FINAL SURVEY	
NOTE BOOK	
NO.	

DATE	
BY	
SURVEYED	
PLOTTED	
TEMPLATE	
AREAS	
CHECKED	
ORIGINAL SURVEY	
NOTE BOOK	
NO.	



STA 471+75
C= 0 F= 0



JOB = 2236.10
FILE NAME = D672E11-shr-ws7.dgn
PLOT SCALE = 10.0000' / IN.
PLOT DATE = 3/18/2013

DESIGNED - NAK
DRAWN - TJD
CHECKED - NAK
DATE - 3/3/2011

REVISED -
REVISED -
REVISED -
REVISED -

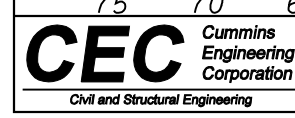
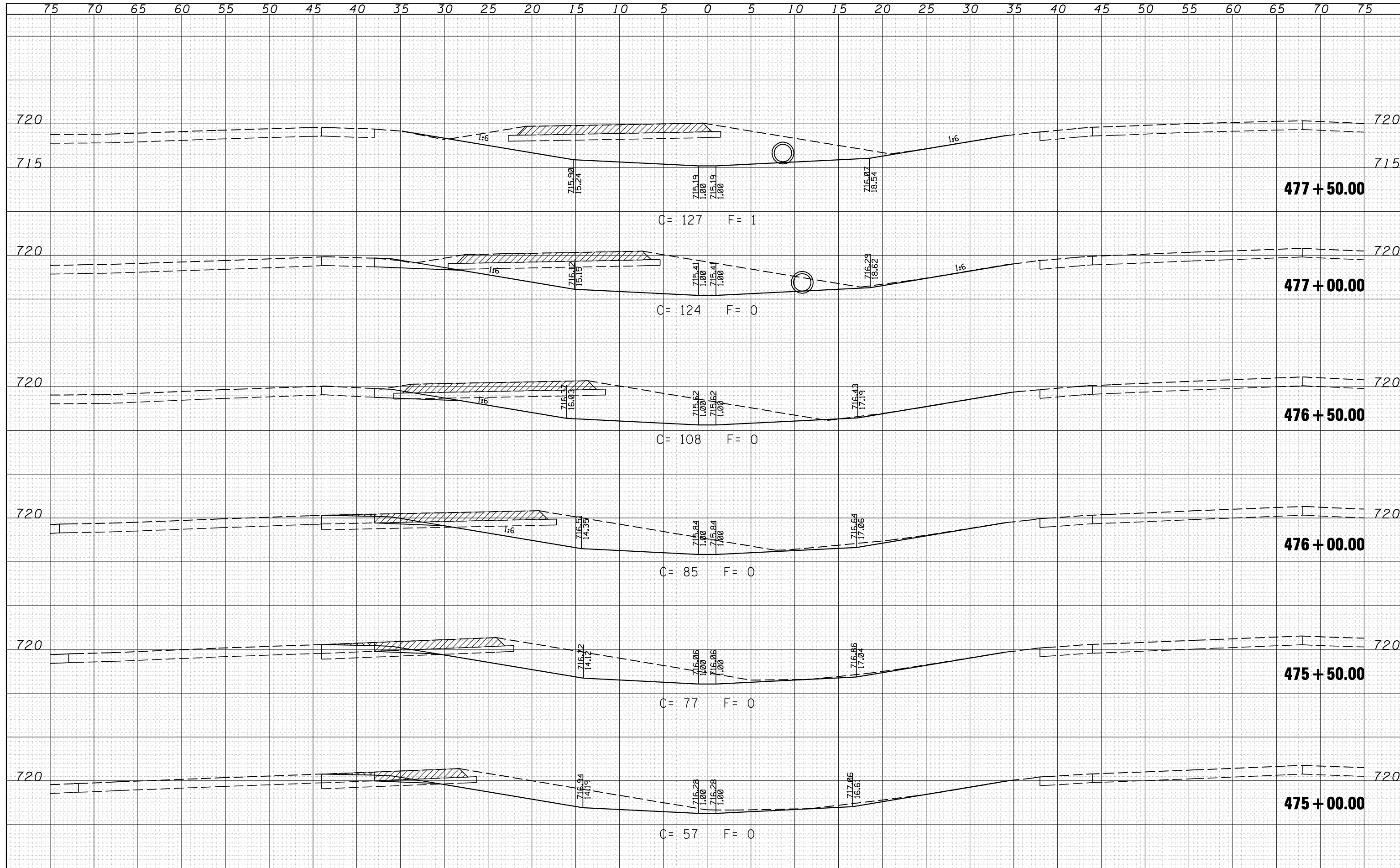
STATE OF ILLINOIS
DEPARTMENT OF TRANSPORTATION

FINAL PHASE
SN 0065-0068 CROSS SECTIONS
SCALE: SHEET NO. OF SHEETS STA. 472+00.00 TO STA. 474+50.00

F.A.I. RTE.	SECTION	COUNTY	TOTAL SHEETS	SHEET NO.
55	D6 LOGAN CO BR 2011-1	LOGAN	429	425
			CONTRACT NO. 72E11	
ILLINOIS FED. AID PROJECT				

DATE	
BY	
FINAL SURVEY	
SURVEYED	
PLOTTED	
TEMPLATE	
AREAS	
CHECKED	
NO.	

DATE	
BY	
ORIGINAL SURVEY	
SURVEYED	
PLOTTED	
TEMPLATE	
AREAS	
CHECKED	
NO.	



JOB = 2236.10
 FILE NAME = D672E11-sh-t-ws7.dgn
 PLOT SCALE = 10.0000' / IN.
 PLOT DATE = 3/18/2013

DESIGNED - NAK
 DRAWN - TJD
 CHECKED - NAK
 DATE - 3/3/2011

REVISED -
 REVISED -
 REVISED -
 REVISED -

**STATE OF ILLINOIS
 DEPARTMENT OF TRANSPORTATION**

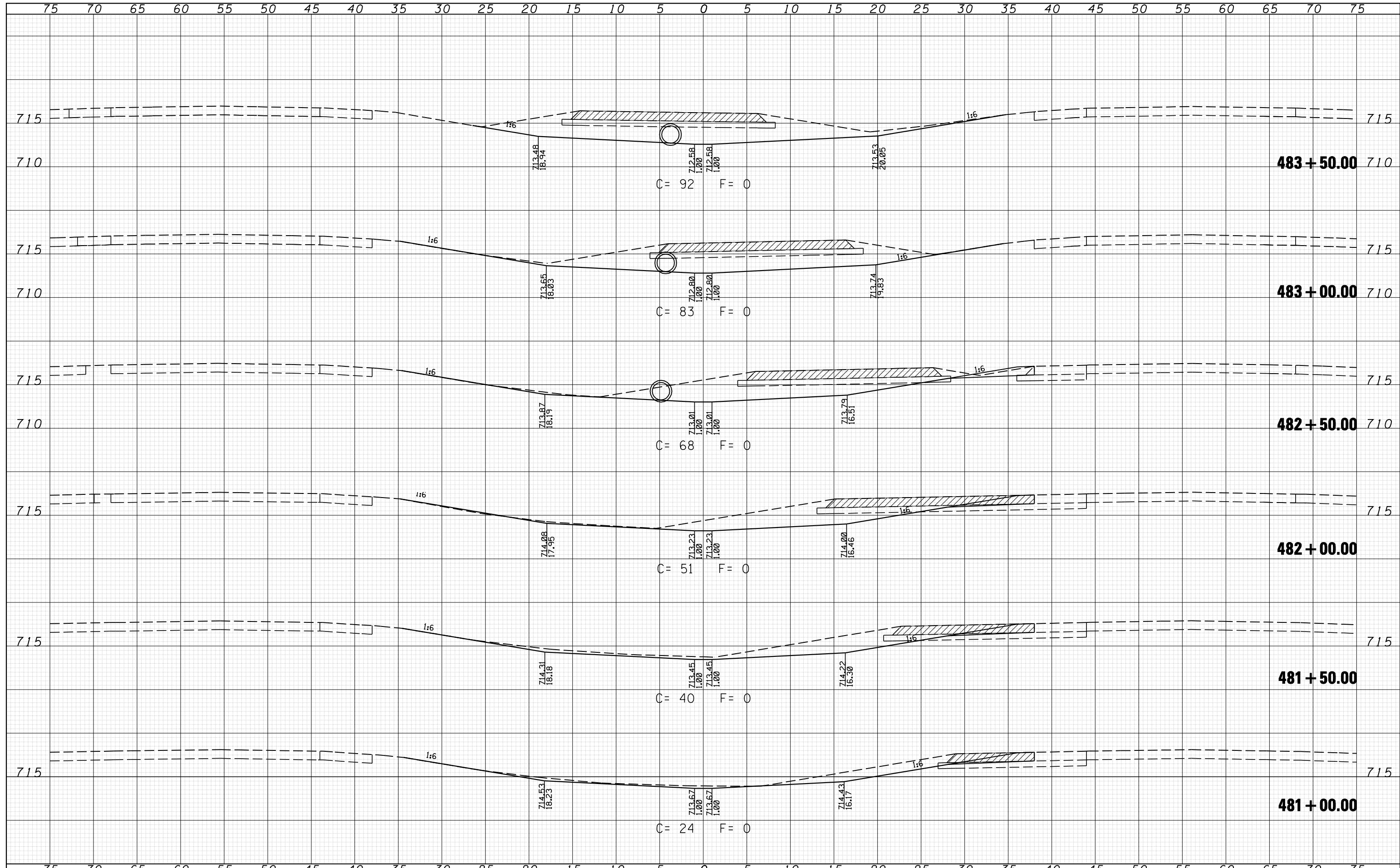
**FINAL PHASE
 SN 0065-0068 CROSS SECTIONS**

SCALE: SHEET NO. OF SHEETS STA. 475+00.00 TO STA. 477+50.00

F.A.I. RTE.	SECTION	COUNTY	TOTAL SHEETS	SHEET NO.
55	D6 LOGAN CO BR 2011-1	LOGAN	429	426
CONTRACT NO. 72E11			ILLINOIS FED. AID PROJECT	

DATE	
BY	
SURVEYED	
PLOTTED	
TEMPLATE	
AREAS	
CHECKED	
NO.	

DATE	
BY	
SURVEYED	
PLOTTED	
TEMPLATE	
AREAS	
CHECKED	
NO.	



CEC Cummins
Engineering
Corporation
Civil and Structural Engineering

JOB = 2236.10
FILE NAME = D672E11-shr-ws7.dgn
PLOT SCALE = 10.0000' / IN.
PLOT DATE = 3/18/2013

DESIGNED - NAK
DRAWN - TJD
CHECKED - NAK
DATE - 3/3/2011

REVISED -
REVISED -
REVISED -
REVISED -

**STATE OF ILLINOIS
DEPARTMENT OF TRANSPORTATION**

**FINAL PHASE
SN 0065-0068 CROSS SECTIONS**

SCALE: SHEET NO. OF SHEETS STA. 481+00.00 TO STA. 483+50.00

F.A.I. RTE.	SECTION	COUNTY	TOTAL SHEETS	SHEET NO.
55	D6 LOGAN CO BR 2011-1	LOGAN	429	428
CONTRACT NO. 72E11			ILLINOIS FED. AID PROJECT	

DATE	
BY	
ORIGINAL SURVEY NO.	
SURVEYED	
PLOTTED	
TEMPLATE	
AREAS CHECKED	

DATE	
BY	
ORIGINAL SURVEY NO.	
SURVEYED	
PLOTTED	
TEMPLATE	
AREAS CHECKED	

