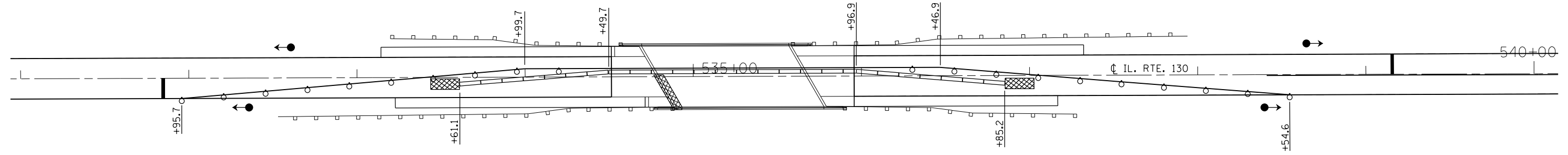
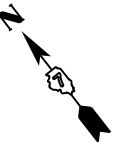
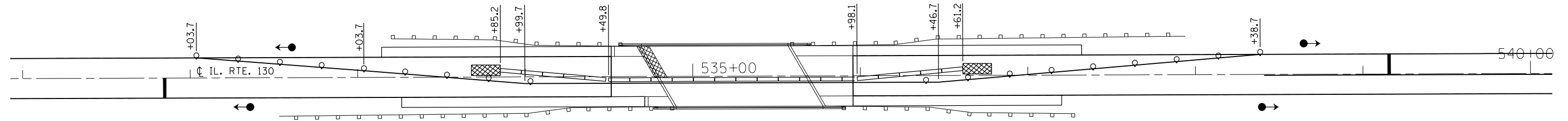



STAGE I



STAGE II



FILE NAME =	USER NAME = steffenmk	DESIGNED -	REVISED -
c:\pwork\pwork\stevfenmk\d0147948\074409-sh-t-staging.dgn		DRAWN -	REVISED -
PLOT SCALE = 60.0000' / in.		CHECKED -	REVISED -
PLOT DATE = 3/14/2013		DATE -	REVISED -

STATE OF ILLINOIS
DEPARTMENT OF TRANSPORTATION

TRAFFIC CONTROL STAGING
TEMPORARY CONCRETE BARRIER LAYOUT

SCALE: 30 SHEET 1 OF 1 SHEETS STA. 531+00 TO STA. 540+00

F.A.P. RTE.	SECTION	COUNTY	TOTAL SHEETS	SHEET NO.
116	(124,125,126)RS-3	RICHLAND	60	43
				CONTRACT NO. 74409
ILLINOIS FED. AID PROJECT				