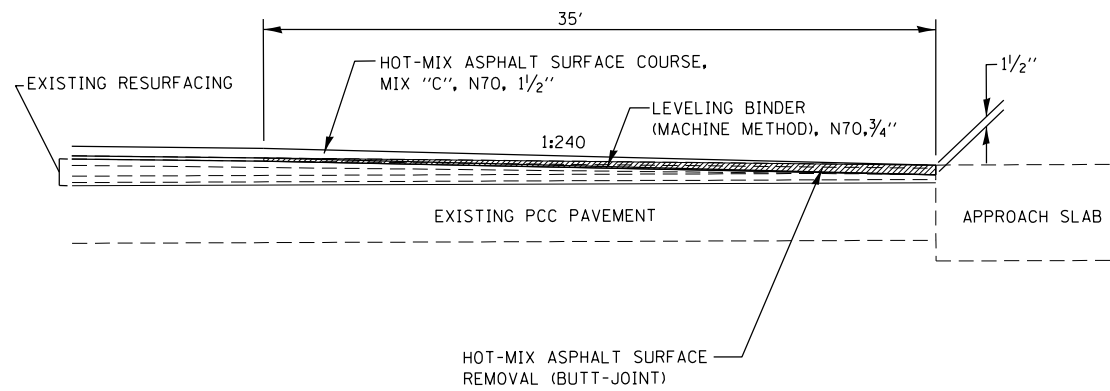
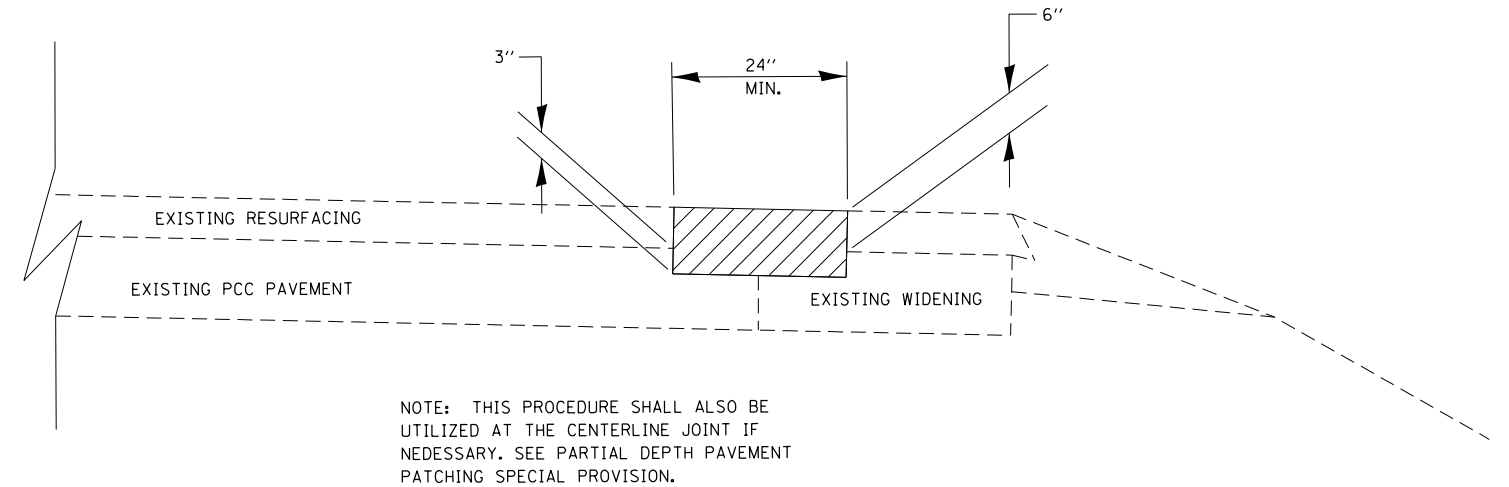


BUTT-JOINT DETAIL

STA. 166+91.00 TO STA. 167+26.00
 STA. 169+26.00 TO STA. 169+61.00
 STA. 230+49.00 TO STA. 230+84.00
 STA. 232+23.00 TO STA. 232+58.00
 STA. 534+15.00 TO STA. 534+50.00
 STA. 535+97.00 TO STA. 536+32.00

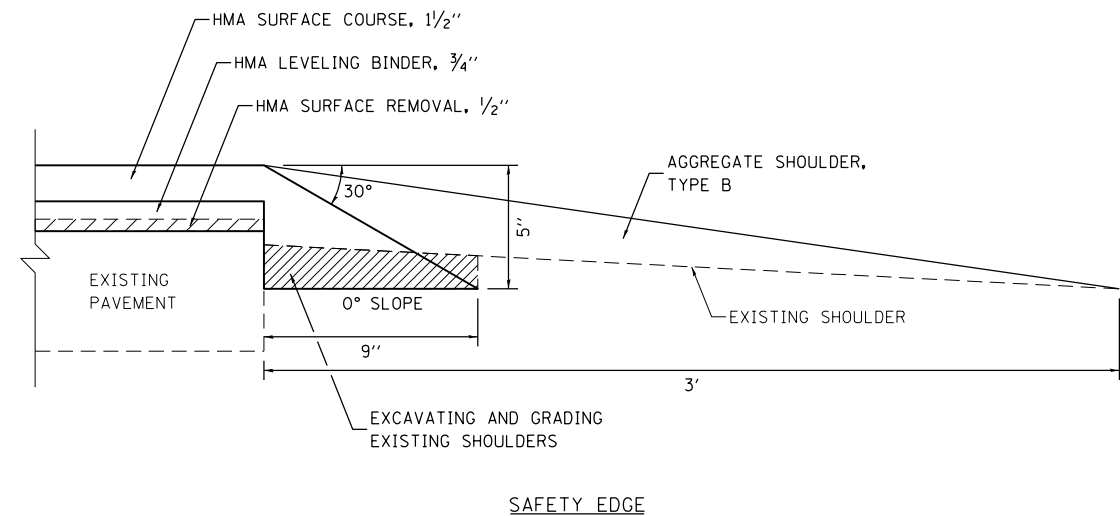
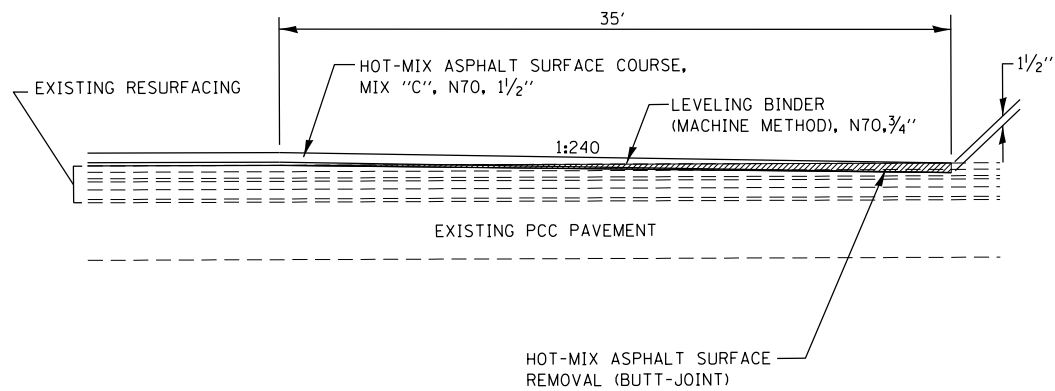


PARTIAL DEPTH PAVEMENT PATCHING DETAIL



BUTT-JOINT DETAIL

STA. 632+88.00 TO STA. 632+23.00



FILE NAME =	USER NAME = steffenmk	DESIGNED -	REVISED -
c:\pw\work\p\dot\steffenmk\d0147948\074409-shd-details.dgn		DRAWN -	REVISED -
	PLOT SCALE = 100.0000' / 1" =	CHECKED -	REVISED -
	PLOT DATE = 3/14/2013	DATE -	REVISED -

STATE OF ILLINOIS
 DEPARTMENT OF TRANSPORTATION

BUTT JOINT DETAILS
 PARTIAL DEPTH PAVEMENT PATCHING DETAIL

SCALE: NA SHEET NO. 1 OF 1 SHEETS STA. TO STA.

F.A.P. RTE.	SECTION	COUNTY	TOTAL SHEETS	SHEET NO.
116	(124,125,126)RS-3	RICHLAND	60	56
CONTRACT NO. 74409				
ILLINOIS FED. AID PROJECT				